

Authority: Item 19, Planning & Economic
Development Committee
Report 06-009 (PED06152)
CM: June 14, 2006

Bill No. 166

CITY OF HAMILTON

BY-LAW No. 06-166

To Amend By-law 05-200 to create new Open Space and Parks Zones for the City of Hamilton

WHEREAS the City of Hamilton has in force several Zoning By-laws which apply to the different areas incorporated into the City by virtue of the City of Hamilton Act, 1999, S.O. 1999, Chap. 14;

AND WHEREAS the City of Hamilton is the lawful successor to the former Municipalities identified in Section 1.7 of this By-law;

AND WHEREAS it is desired to enact a new Zoning By-law to comprehensively deal with zoning throughout the City;

AND WHEREAS the said new comprehensive Zoning By-law will be enacted and come into force and effect in several stages;

AND WHEREAS, Council enacted the first stage of the Zoning By-law, being By-law 05-200, on May 25, 2005;

AND WHEREAS this By-law is the second stage and is applicable to the Parks and Open Space lands within the Urban Area of the City, as hereinafter described and depicted;

AND WHEREAS this By-law will be in conformity with the following Official Plans, upon approval of the Official Plan Amendments listed below;

- The Official Plan of the former Town of Ancaster, as amended by Official Plan Amendment No. 110;
- The Official Plan of the former Town of Dundas, as amended by Official Plan Amendment No.11;
- The Official Plan of the former Town of Flamborough, as amended by Official Plan Amendment No. 104;
- The Official Plan of the former City of Hamilton, as amended by Official Plan Amendment No. 205;

To Amend By-law 05-200 to create new Open Space and Parks Zones

Page 2 of 7

- The Official Plan of the former Township of Glanbrook, as amended by Official Plan Amendment No. 54 and,
- The Official Plan of the former City of Stoney Creek, as amended by Official Plan Amendment No. 126.

NOW THEREFORE the Council of the City of Hamilton hereby enacts as follows:

1. That Section 2.1, of By-law 05-200, be amended by adding the following additional land use classifications zones and symbols:

“b) Open Space and Parks Classification

<u>Zones</u>	<u>Zone Symbol</u>
Neighbourhood Park Zone	P1
Community Park Zone	P2
City Wide Park Zone	P3
Open Space Zone	P4
Conservation/Hazard Land Zone	P5”

2. That Section 2.3, of By-law 05-200, be amended by adding reference to Map Numbers 382, 413-414, 445, 481-482, 515-516, 549, 550, 680, 715-716, 743, 753, 780, 784-785, 793, 817-820, 823-828, 834-835, 859-862, 865-871, 877, 899-902, 904, 906-909, 912-913, 919-920, 942-946, 948, 950-951, 954-962, 983-985, 989-990, 992-993, 995-996, 998-1006, 1033, 1035-1047, 1049-1051, 1078-1088, 1090-1093, 1097-1098, 1100, 1124-1126, 1128, 1131-1137, 1140, 1142, 1144-1145, 1149-1150, 1152, 1173-1178, 1180-1188, 1190-1198, 1205-1207, 1227-1231, 1234-1236, 1238-1245, 1247-1253, 1256, 1259-1260, 1279-1281, 1283-1284, 1286-1294, 1296, 1298-1306, 1311-1312, 1332-1336, 1339-1349, 1352, 1357, 1364-1365, 1385-1387, 1391-1396, 1398-1401, 1403-1405, 1436, 1437, 1442-1443, 1446-1451, 1454-1456, 1494-1500, 1502-1504, 1542, 1546-1547, 1550-1551, 1590-1591, 1595-1597, 1634-1635 and 1676, all inclusive.
3. That Map Numbers 910, 911, 952, 953 and 994 of Schedule “A” to By-law 05-200, be amended by incorporating additional zone boundaries as shown on the corresponding new maps, attached as Schedule A to this By-law.
4. That Schedule “A”, to By-law 05-200, be amended by adding the following additional new maps 382, 413-414, 445, 481-482, 515-516, 549, 550, 680, 715-716, 743, 753, 780, 784-785, 793, 817-820, 823-828, 834-835, 859-862, 865-871, 877, 899-902, 904, 906-909, 912-913, 919-920, 942-946, 948, 950-951, 954-962, 983-985, 989-990, 992-993, 995-996, 998-1006, 1033, 1035-1047, 1049-1051, 1078-1088, 1090-1093, 1097-1098, 1100, 1124-

To Amend By-law 05-200 to create new Open Space and Parks Zones

Page 3 of 7

1126, 1128, 1131-1137, 1140, 1142, 1144-1145, 1149-1150, 1152, 1173-1178, 1180-1188, 1190-1198, 1205-1207, 1227-1231, 1234-1236, 1238-1245, 1247-1253, 1256, 1259-1260, 1279-1281, 1283-1284, 1286-1294, 1296, 1298-1306, 1311-1312, 1332-1336, 1339-1349, 1352, 1357, 1364-1365, 1385-1387, 1391-1396, 1398-1401, 1403-1405, 1436, 1437, 1442-1443, 1446-1451, 1454-1456, 1494-1500, 1502-1504, 1542, 1546-1547, 1550-1551, 1590-1591, 1595-1597, 1634-1635 and 1676, all inclusive and, attached as Schedule "B" to this By-law.

5. That Section 3, of By-law 05-200, be amended by adding the following definitions:

"Cemetery Shall mean land used for the interment of human remains and may include a mausoleum, columbarium, crematorium or structure intended for, or used in, the interment of human remains.

Conservation Shall mean the use of land, buildings or structures for the purpose of the protection and management of the natural environment.

Marina Shall mean a commercial establishment or premises, containing docking or mooring facilities where boats or boat accessories are berthed, stored, serviced, repaired, constructed or kept for sale or lease and where facilities for the sale of marine fuels or lubricants, ancillary retail sales, ancillary restaurants and taxi and/or barging service may also be provided.

Recreation Shall mean the use of lands for leisure, passive and/or athletic activities, and shall include Recreation, Passive.

Recreation, Passive Shall mean activities that involve relatively unorganized recreational pursuits, generally in the outdoors, such as walking, sitting and picnicking."

6. That Section 4.4, of By-law 05-200, be amended by adding the words to the last sentence "the Neighbourhood Park (P1) Zone or" between the words "shall not apply to" and "any use."

7. That Section 5.6, of By-law 05-200, be amended by adding the following new subsection:

"c) Parking Schedule for All Zones, except the Downtown Zones

<u>Column 1</u>	<u>Column 2</u>
i. Residential Uses	
ii. Institutional Uses	
iii. Educational Uses	
iv. Commercial Uses	
Bowling Alley	4 per lane, not including restaurant
Driving Range/Mini Golf	1.5 per tee or hole
Fitness Club	1 for each 15.0 square metres of gross floor area, which accommodates such use.
Golf Course	6 for each hole
Marina	1 for each boat slip
Other Commercial Uses not Listed Above	1 for each 30 square metres of gross floor area, which accommodates such use.”

8. That By-law 05-200 be amended by adding a new Section 7, and the following:

“7.1 NEIGHBOURHOOD PARK (P1) ZONE

No person shall erect, or use any building in whole or in part, or use any land in whole or in part, within a Neighbourhood Park (P1) Zone for any purpose other than one or more of the following uses, or uses accessory thereto. Such erection or use shall also comply with the prescribed regulations:

7.1.1 PERMITTED USES

Recreation

7.1.2 PROHIBITED USES

Notwithstanding Section 7.1.1, the following uses are prohibited, even as an accessory use:

Arena
Community Centre

Stadium
Swimming Pool
Tennis Courts

7.1.3 REGULATIONS

- | | |
|--------------------------------------|---|
| a) Minimum Side and Rear Yard | 7.5 metres |
| b) Maximum Building Height | 5.0 metres |
| c) Parking | In accordance with the requirements of Section 5 of this By-law. |
| d) Maximum Building Gross Floor Area | i) 100 square metres; and,
ii) The building shall only be used for utility and storage purposes. |

7.2 COMMUNITY PARK (P2) ZONE

No person shall erect, or use any building in whole or in part, or use any land in whole or in part, within a Community Park P2 Zone for any purpose other than one or more of the following uses, or uses accessory thereto. Such erection or use shall also comply with the prescribed regulations:

7.2.1 PERMITTED USES

Recreation

7.2.2 REGULATIONS

- | | |
|-------------------------------|--|
| a) Minimum Side and Rear Yard | 7.5 metres |
| b) Maximum Building Height | 11 metres |
| c) Parking | In accordance with the requirements of Section 5 of this By-law. |

7.3 CITY WIDE PARK (P3) ZONE

No person shall erect, or use any building in whole or in part, or use any land in whole or in part, within a City Wide Park (P3) Zone for any purpose other

To Amend By-law 05-200 to create new Open Space and Parks Zones

Page 6 of 7

than one or more of the following uses, or uses accessory thereto. Such erection or use shall also comply with the prescribed regulations:

7.3.1 PERMITTED USES

Commercial Entertainment
Commercial Parking Facility
Commercial Recreation
Marina
Recreation
Restaurant
Retail

7.3.2 PROHIBITED USES

Drive-through Facility

7.3.3 REGULATIONS

- | | |
|-------------------------------|---|
| a) Minimum Side and Rear Yard | 7.5 metres |
| b) Maximum Building Height | 11 metres |
| c) Parking | In accordance with the requirements of Section 5 of this By-law. |
| d) Maximum Size for Retail | No retail use shall exceed 100 square metres of gross floor area for any individual establishment |

7.4 OPEN SPACE (P4) ZONE

No person shall erect, or use any building in whole or in part, or use any land in whole or in part, within an Open Space (P4) Zone for any purpose other than one or more of the following uses, or uses accessory thereto. Such erection or use shall also comply with the prescribed regulations:

7.4.1 PERMITTED USES

Agriculture
Botanical Gardens
Cemetery
Conservation
Golf Course (excluding mini-golf)
Nature Centres
Marina
Recreation

7.4.2 REGULATIONS

- | | |
|-------------------------------|------------|
| a) Minimum Side and Rear Yard | 7.5 metres |
|-------------------------------|------------|

- | | |
|---|--|
| b) Minimum Lot Frontage | 30 metres |
| c) Maximum Building Height | 11 metres |
| d) Parking | In accordance with the requirements of Section 5 of this By-law. |
| e) Minimum Side and Rear Yard for Accessory Buildings | 7.5 metres in the case of any building or structure abutting a Residential or Institutional Zone |

7.5 CONSERVATION/HAZARD LAND (P5) ZONE

No person shall erect, or use any building in whole or in part, or use any land in whole or in part, within a Conservation/Hazard Land (P5) Zone for any purpose other than one or more of the following uses, or uses accessory thereto. Such erection or use shall also comply with the prescribed regulations:

7.5.1 PERMITTED USES

Conservation
Flood and Erosion Control Facilities
Recreation, Passive”

9. That Schedule “C”, of By-law 05-200, be amended by adding an additional special exception as follows:

“3. Notwithstanding Section 7.1.3 d) of this By-law, a building accessory to Lawn Bowling/Bocce Court(s) shall be permitted to a maximum gross floor area of 38 square metres.”

10. The Clerk be hereby authorized and directed to proceed with the giving of notice of the passing of this By-law, in accordance with the Planning Act.

PASSED and ENACTED this 14th day of June, 2006.

MAYOR

CI-06-B

CLERK



Hamilton
City of Hamilton
Zoning By-Law

Map Reference Number	By-Law Number	Effective Date of By-Law



SCALE 1 : 3,000

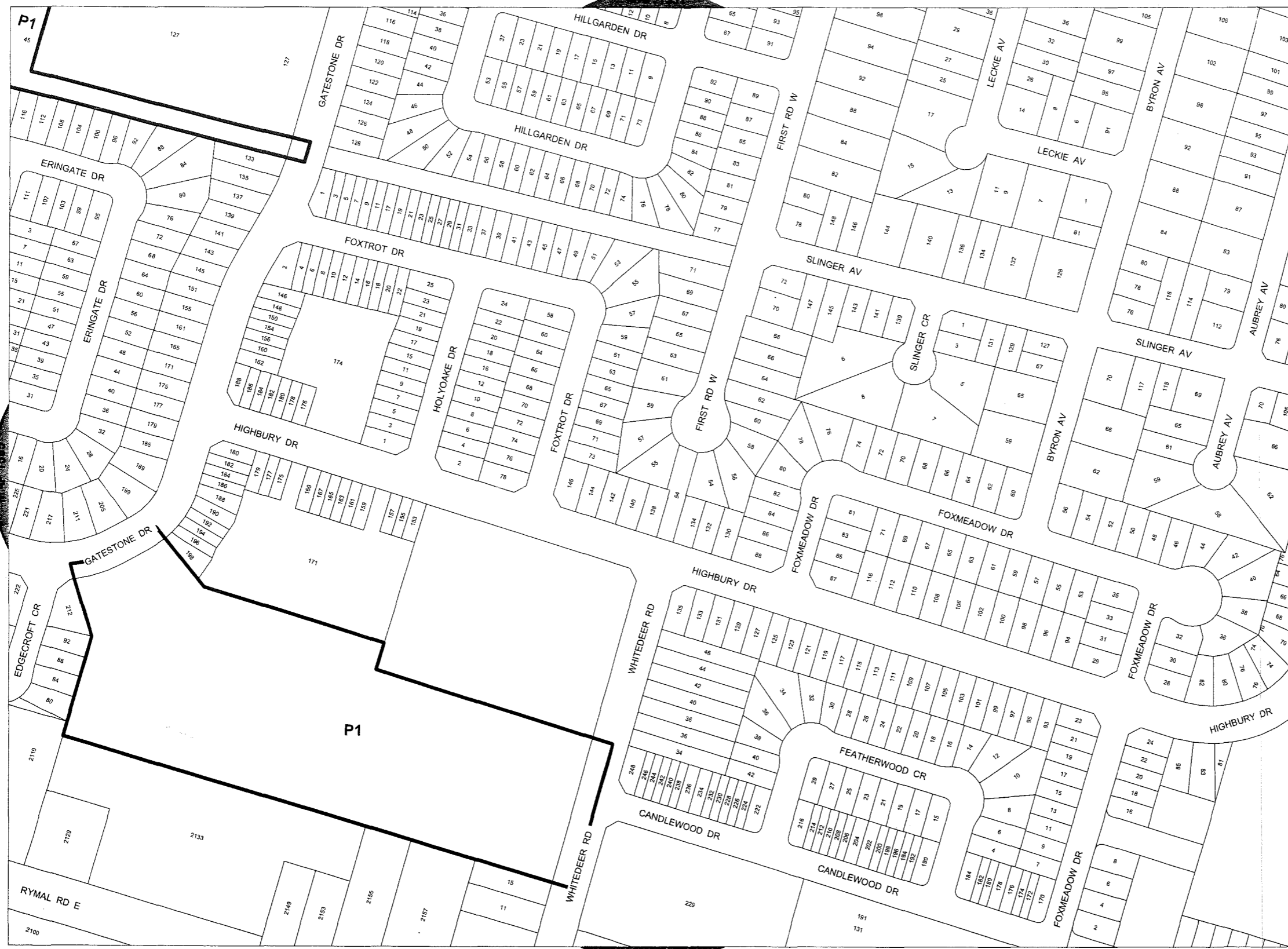
MAP 1595 of Schedule 'A'

Plot Date 9/8/2006



Hamilton
City of Hamilton
Zoning By-Law

Map Reference Number	By-Law Number	Effective Date of By-Law



MAP 1596 of Schedule 'A'

Scale 1 : 3,000
Plot Date 3/8/2006



Hamilton
City of Hamilton
Zoning By-Law

Map Reference Number	By-Law Number	Effective Date of By-Law

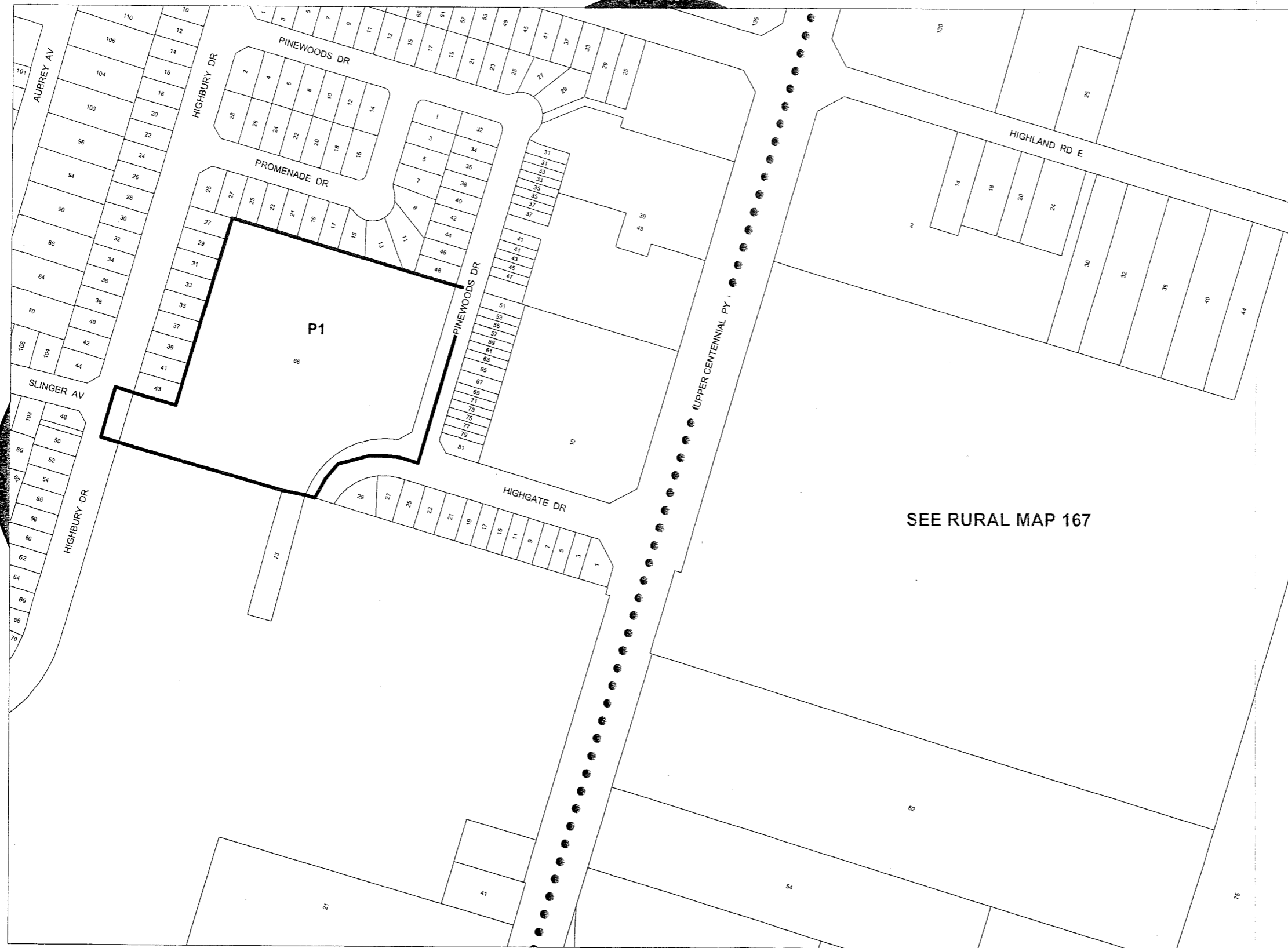
Legend

●●●● Urban Boundary



MAP 1597 of Schedule 'A'

Plot Date 3/8/2006





Hamilton
City of Hamilton
Zoning By-Law

Map Reference Number	By-Law Number	Effective Date of By-Law

Legend

●●●● Urban Boundary



NORTH
SCALE 1 : 3,000

MAP 1634 of Schedule 'A'

Plot Date 3/8/2006





Hamilton
City of Hamilton
Zoning By-Law

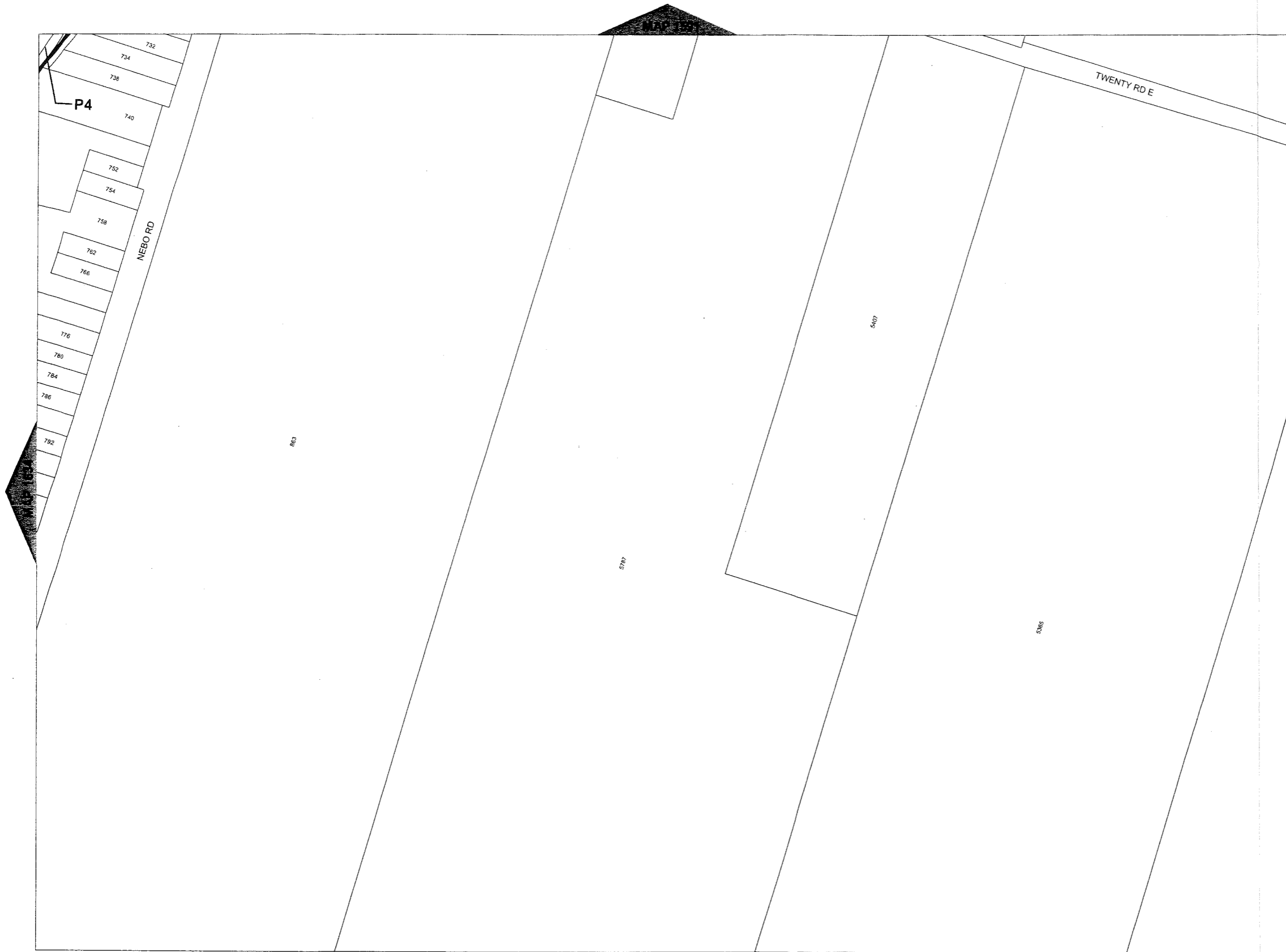
Map Reference Number	By-Law Number	Effective Date of By-Law



NORTH
SCALE 1 : 3,000

MAP 1635 of Schedule 'A'

Plot Date 3/8/2006





Hamilton
City of Hamilton
Zoning By-Law

Map Reference Number	By-Law Number	Effective Date of By-Law

Legend

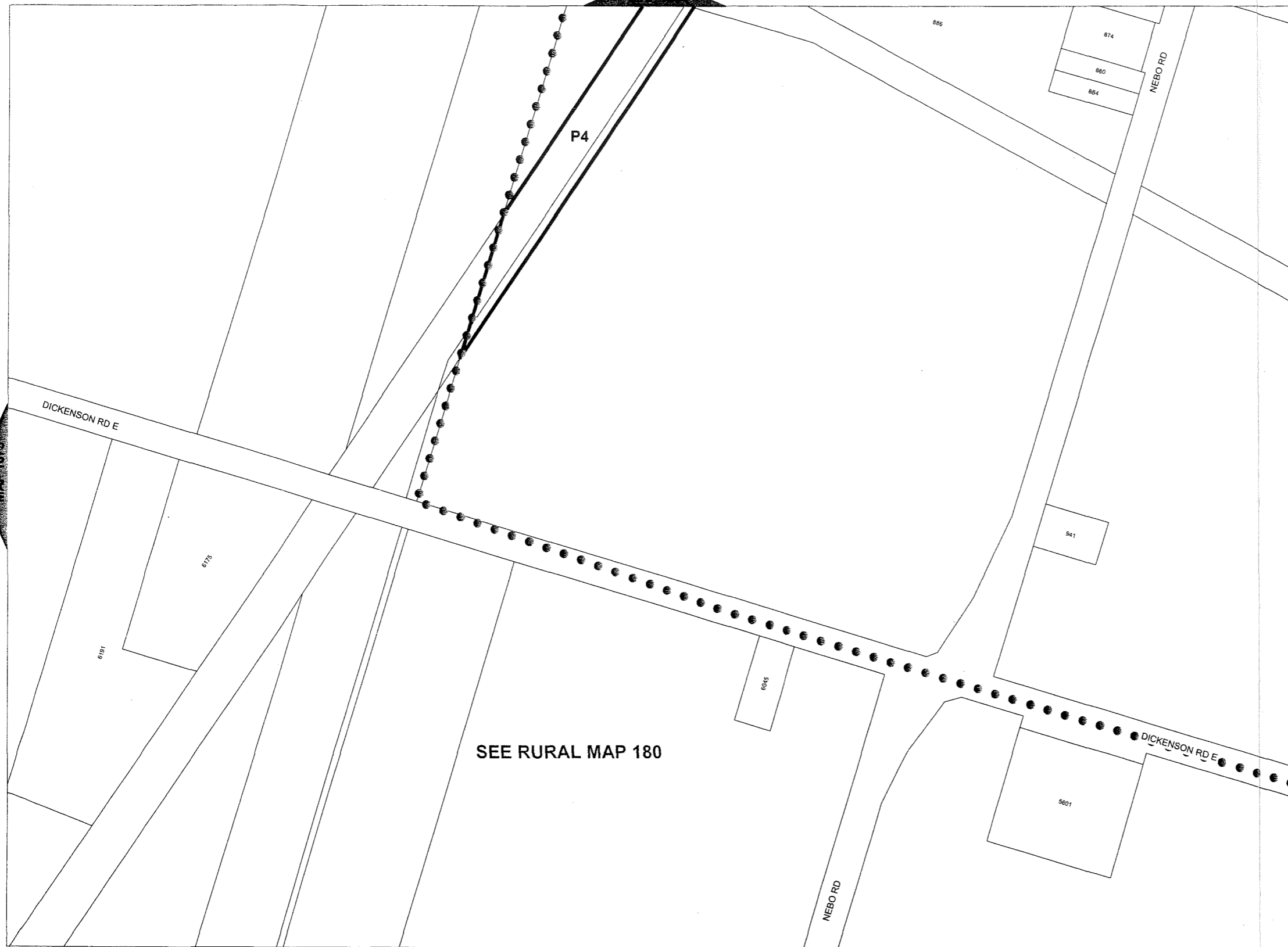
●●●● Urban Boundary



NORTH
SCALE 1 : 3,000

MAP 1676 of Schedule 'A'

Plot Date 3/8/2006





Hamilton
City of Hamilton
Zoning By-Law

Map Reference Number	By-Law Number	Effective Date of By-Law



NORTH
SCALE 1 : 3,000

MAP 1502 of Schedule 'A'

Plot Date 3/8/2006





Hamilton
City of Hamilton
Zoning By-Law

Map Reference Number	By-Law Number	Effective Date of By-Law



MAP 1503 of Schedule 'A'

Plot Date 3/8/2006





Hamilton
City of Hamilton
Zoning By-Law

Map Reference Number	By-Law Number	Effective Date of By-Law



NORTH
SCALE 1 : 3,000

MAP 1547 of Schedule 'A'

Plot Date 3/8/2006



Hamilton
City of Hamilton
Zoning By-Law

Map Reference Number	By-Law Number	Effective Date of By-Law



SCALE 1 : 3,000

MAP 1550 of Schedule 'A'

Plot Date 3/8/2006





Hamilton
City of Hamilton
Zoning By-Law

Map Reference Number	By-Law Number	Effective Date of By-Law



MAP 1591 of Schedule 'A'

Plot Date 3/8/2006





Hamilton
City of Hamilton
Zoning By-Law

Map Reference Number	By-Law Number	Effective Date of By-Law



NORTH
SCALE 1 : 3,000

MAP 1454 of Schedule 'A'

Plot Date 3/8/2006





Hamilton
City of Hamilton
Zoning By-Law

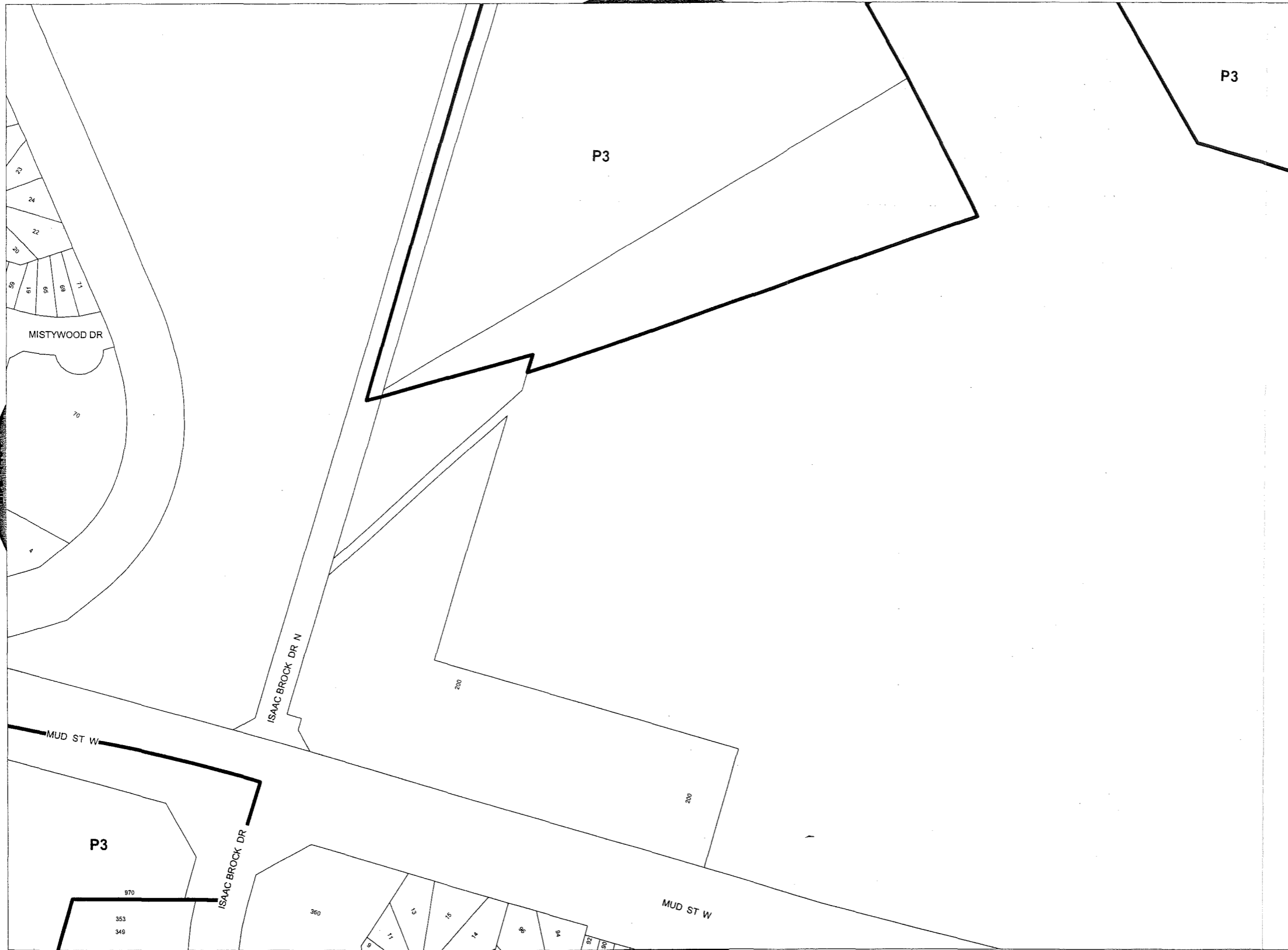
Map Reference Number	By-Law Number	Effective Date of By-Law



NORTH
SCALE 1 : 3,000

MAP 1455 of Schedule 'A'

Plot Date 3/8/2006





Hamilton
City of Hamilton
Zoning By-Law

Map Reference Number	By-Law Number	Effective Date of By-Law



NORTH
SCALE 1 : 3,000

MAP 1456 of Schedule 'A'

Plot Date 3/8/2006





Hamilton
City of Hamilton
Zoning By-Law

Map Reference Number	By-Law Number	Effective Date of By-Law

Legend

●●●● Urban Boundary



NORTH
SCALE 1 : 3,000

MAP 1494 of Schedule 'A'

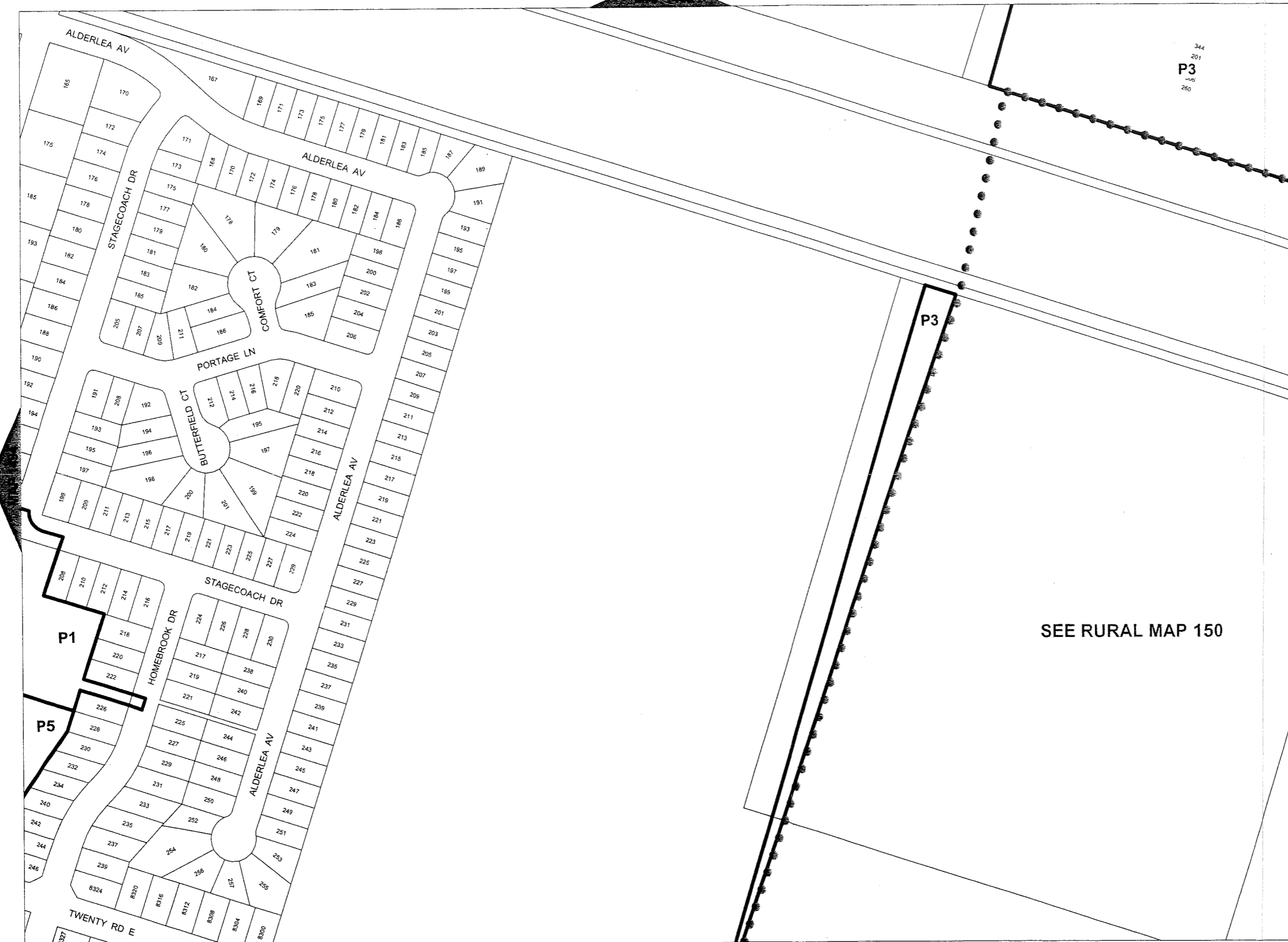
Plot Date 3/8/2006





Hamilton
City of Hamilton
Zoning By-Law

Map Reference Number	By-Law Number	Effective Date of By-Law



Legend

●●●● Urban Boundary



NORTH
SCALE 1 : 3,000

MAP 1495 of Schedule 'A'

Plot Date 3/8/2006



Hamilton
City of Hamilton
Zoning By-Law

Map Reference Number	By-Law Number	Effective Date of By-Law



Legend

●●●● Urban Boundary



NORTH
SCALE 1 : 3,000

MAP 1496 of Schedule 'A'

Plot Date 3/8/2006



Hamilton
City of Hamilton
Zoning By-Law

Map Reference Number	By-Law Number	Effective Date of By-Law

Legend

●●●● Urban Boundary



NORTH
SCALE 1 : 3,000

MAP 1497 of Schedule 'A'

Plot Date 3/8/2006





Hamilton
City of Hamilton
Zoning By-Law

Map Reference Number	By-Law Number	Effective Date of By-Law



NORTH

SCALE 1 : 3,000

MAP 1498 of Schedule 'A'

Plot Date 3/8/2006



Hamilton
City of Hamilton
Zoning By-Law

Map Reference Number	By-Law Number	Effective Date of By-Law



SCALE 1 : 3,000

MAP 1499 of Schedule 'A'

Plot Date 3/8/2006



Hamilton
City of Hamilton
Zoning By-Law

Map Reference Number	By-Law Number	Effective Date of By-Law



NORTH
SCALE 1 : 3,000

MAP 1500 of Schedule 'A'

Plot Date 3/8/2006



Hamilton
City of Hamilton
Zoning By-Law

Map Reference Number	By-Law Number	Effective Date of By-Law



NORTH
SCALE 1 : 3,000

MAP 1405 of Schedule 'A'

Plot Date 3/8/2006





Hamilton
City of Hamilton
Zoning By-Law

Map Reference Number	By-Law Number	Effective Date of By-Law

Legend

●●●● Urban Boundary



NORTH
SCALE 1 : 3,000

MAP 1436 of Schedule 'A'

Plot Date 3/8/2006





Hamilton
City of Hamilton
Zoning By-Law

Map Reference Number	By-Law Number	Effective Date of By-Law

Legend

●●●● Urban Boundary



NORTH
SCALE 1 : 3,000

MAP 1437 of Schedule 'A'

Plot Date 3/8/2006





Hamilton
City of Hamilton
Zoning By-Law

Map Reference Number	By-Law Number	Effective Date of By-Law

Legend

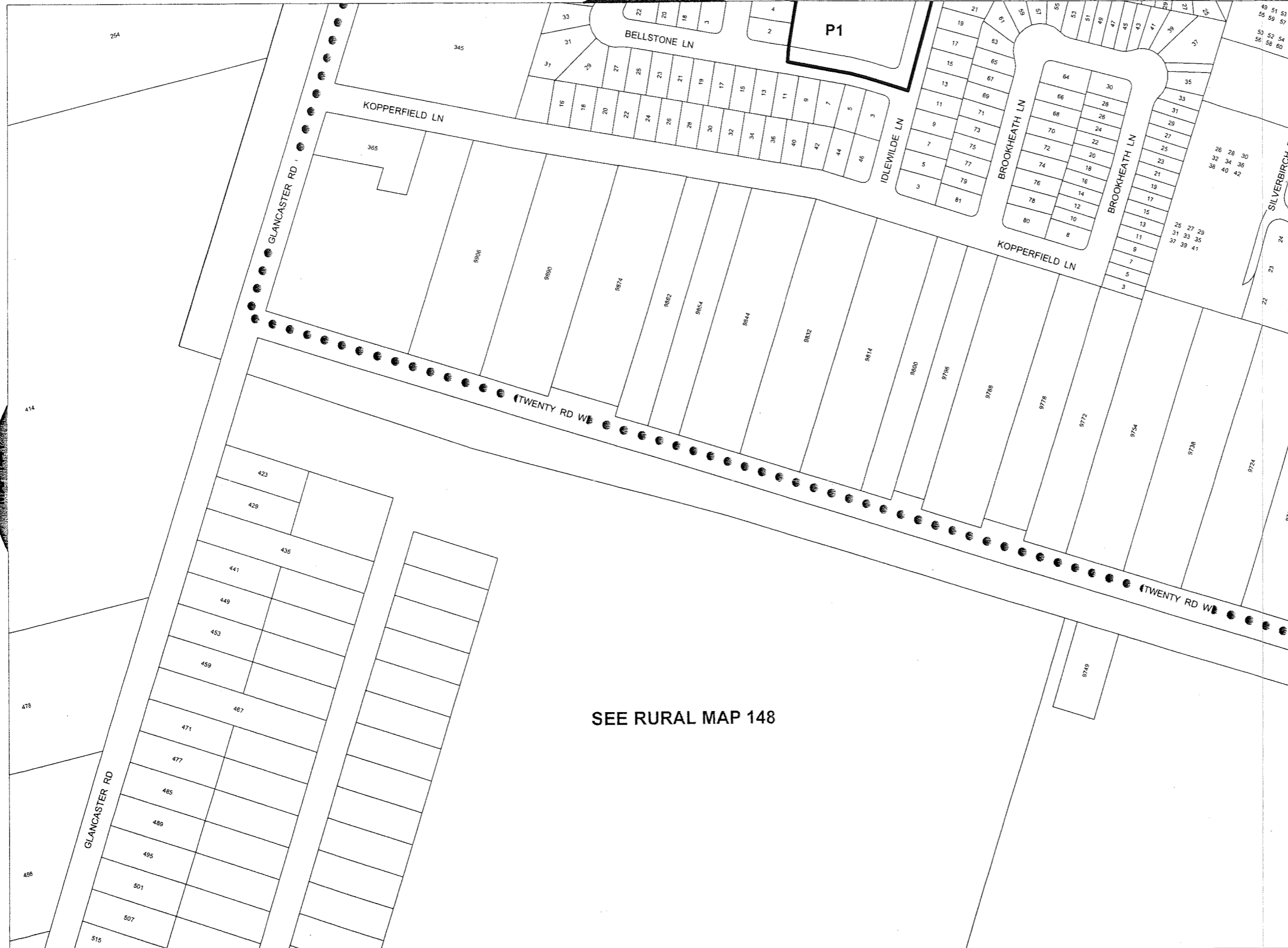
●●●● Urban Boundary



NORTH
SCALE 1 : 3,000

MAP 1442 of Schedule 'A'

Plot Date 3/8/2006





Hamilton
City of Hamilton
Zoning By-Law

Map Reference Number	By-Law Number	Effective Date of By-Law

Legend

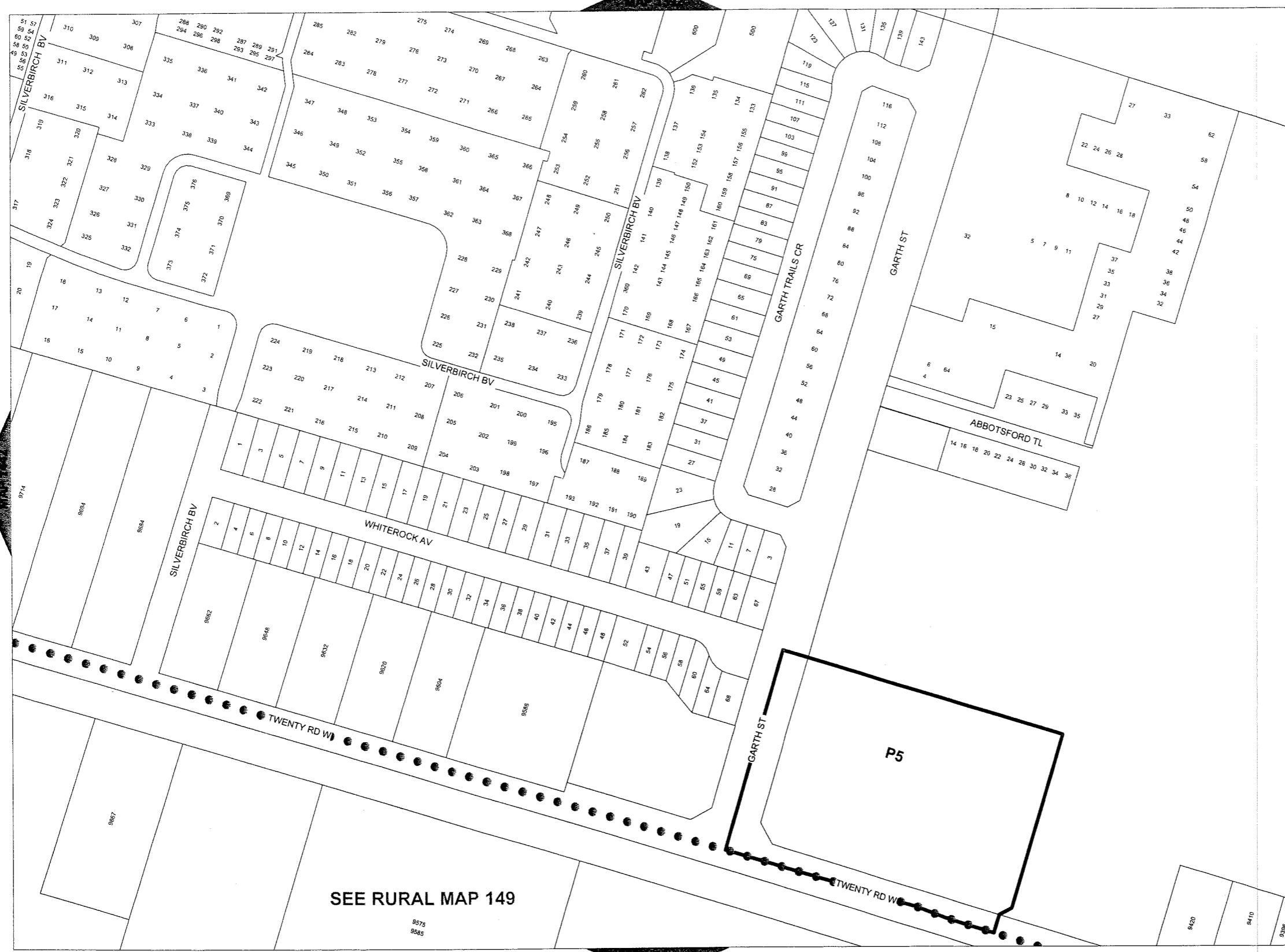
●●●● Urban Boundary



NORTH
SCALE 1 : 3,000

MAP 1443 of Schedule 'A'

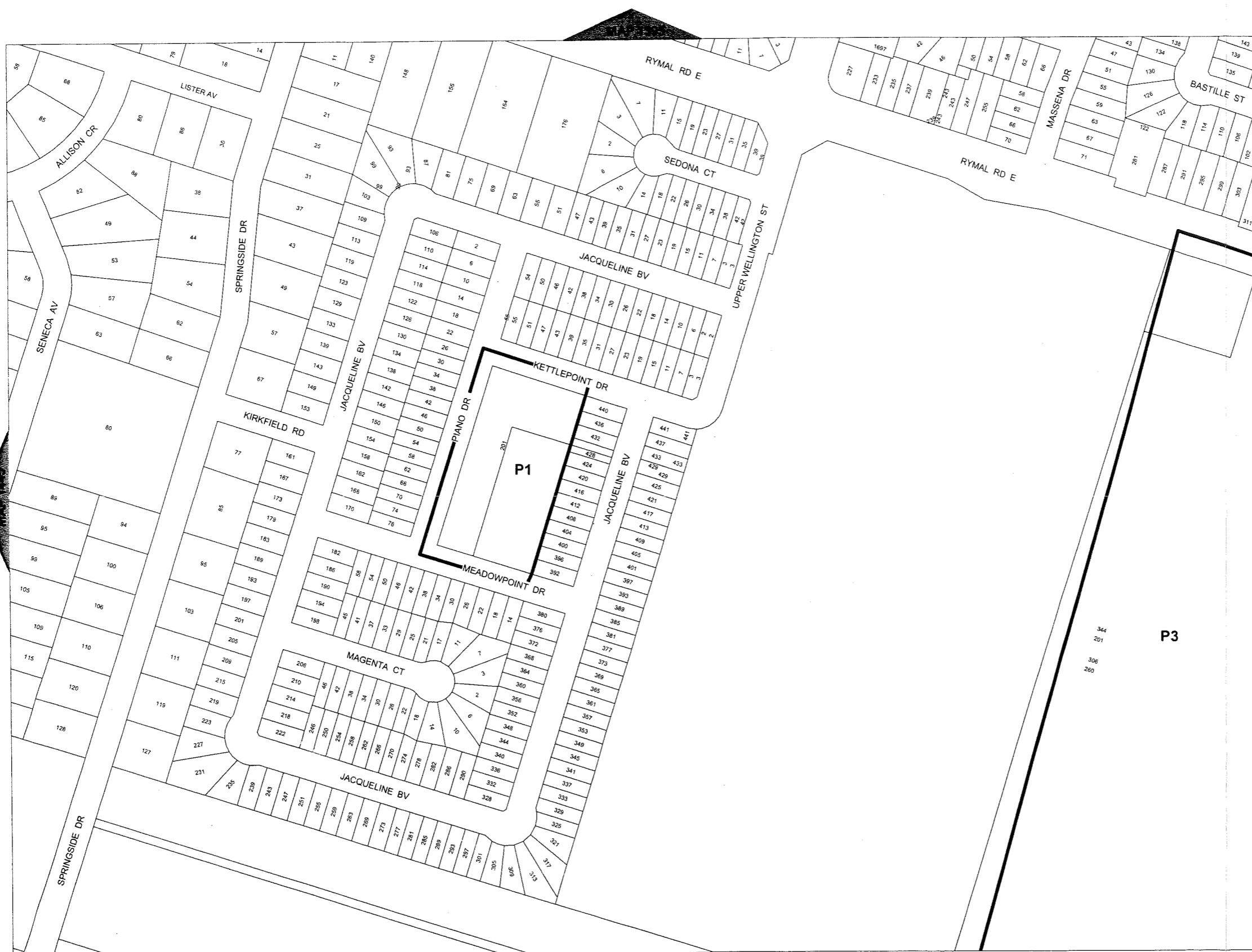
Plot Date 3/8/2006





Hamilton
City of Hamilton
Zoning By-Law

Map Reference Number	By-Law Number	Effective Date of By-Law



NORTH

SCALE 1 : 3,000

MAP 1446 of Schedule 'A'

Plot Date 3/8/2006



Hamilton
City of Hamilton
Zoning By-Law

Map Reference Number	By-Law Number	Effective Date of By-Law



NORTH
SCALE 1 : 3,000

MAP 1447 of Schedule 'A'

Plot Date 3/8/2006



P3



Hamilton
City of Hamilton
Zoning By-Law

Map Reference Number	By-Law Number	Effective Date of By-Law



NORTH
SCALE 1 : 3,000

MAP 1449 of Schedule 'A'

Plot Date 3/8/2006



Hamilton
City of Hamilton
Zoning By-Law

Map Reference Number	By-Law Number	Effective Date of By-Law



SCALE 1 : 3,000

MAP 1450 of Schedule 'A'

Plot Date 3/8/2006



Hamilton
City of Hamilton
Zoning By-Law

Map Reference Number	By-Law Number	Effective Date of By-Law



NORTH
SCALE 1 : 3,000

MAP 1451 of Schedule 'A'

Plot Date 3/8/2006





Hamilton
City of Hamilton
Zoning By-Law

Map Reference Number	By-Law Number	Effective Date of By-Law



NORTH
SCALE 1 : 3,000

MAP 1393 of Schedule 'A'

Plot Date 3/8/2006





Hamilton
City of Hamilton
Zoning By-Law

Map Reference Number	By-Law Number	Effective Date of By-Law



MAP 1394 of Schedule 'A'

Plot Date 3/8/2006



Hamilton
City of Hamilton
Zoning By-Law

Map Reference Number	By-Law Number	Effective Date of By-Law



MAP 1395 of Schedule 'A'

Plot Date 3/8/2006



Hamilton
City of Hamilton
Zoning By-Law

Map Reference Number	By-Law Number	Effective Date of By-Law



NORTH
SCALE 1 : 3,000

MAP 1396 of Schedule 'A'

Plot Date 3/8/2006



Hamilton
City of Hamilton
Zoning By-Law

Map Reference Number	By-Law Number	Effective Date of By-Law



SCALE 1 : 3,000

MAP 1398 of Schedule 'A'

Plot Date 3/8/2006



Hamilton
City of Hamilton
Zoning By-Law

Map Reference Number	By-Law Number	Effective Date of By-Law



NORTH
SCALE 1 : 3,000

MAP 1399 of Schedule 'A'

Plot Date 3/8/2006





Hamilton
City of Hamilton
Zoning By-Law

Map Reference Number	By-Law Number	Effective Date of By-Law



MAP 1400 of Schedule 'A'

Plot Date 4/24/2006





Hamilton
City of Hamilton
Zoning By-Law

Map Reference Number	By-Law Number	Effective Date of By-Law



NORTH
SCALE 1 : 3,000

MAP 1401 of Schedule 'A'

Plot Date 3/8/2006





Hamilton
City of Hamilton
Zoning By-Law

Map Reference Number	By-Law Number	Effective Date of By-Law



SCALE 1 : 3,000

MAP 1403 of Schedule 'A'

Plot Date 3/8/2006





Hamilton
City of Hamilton
Zoning By-Law

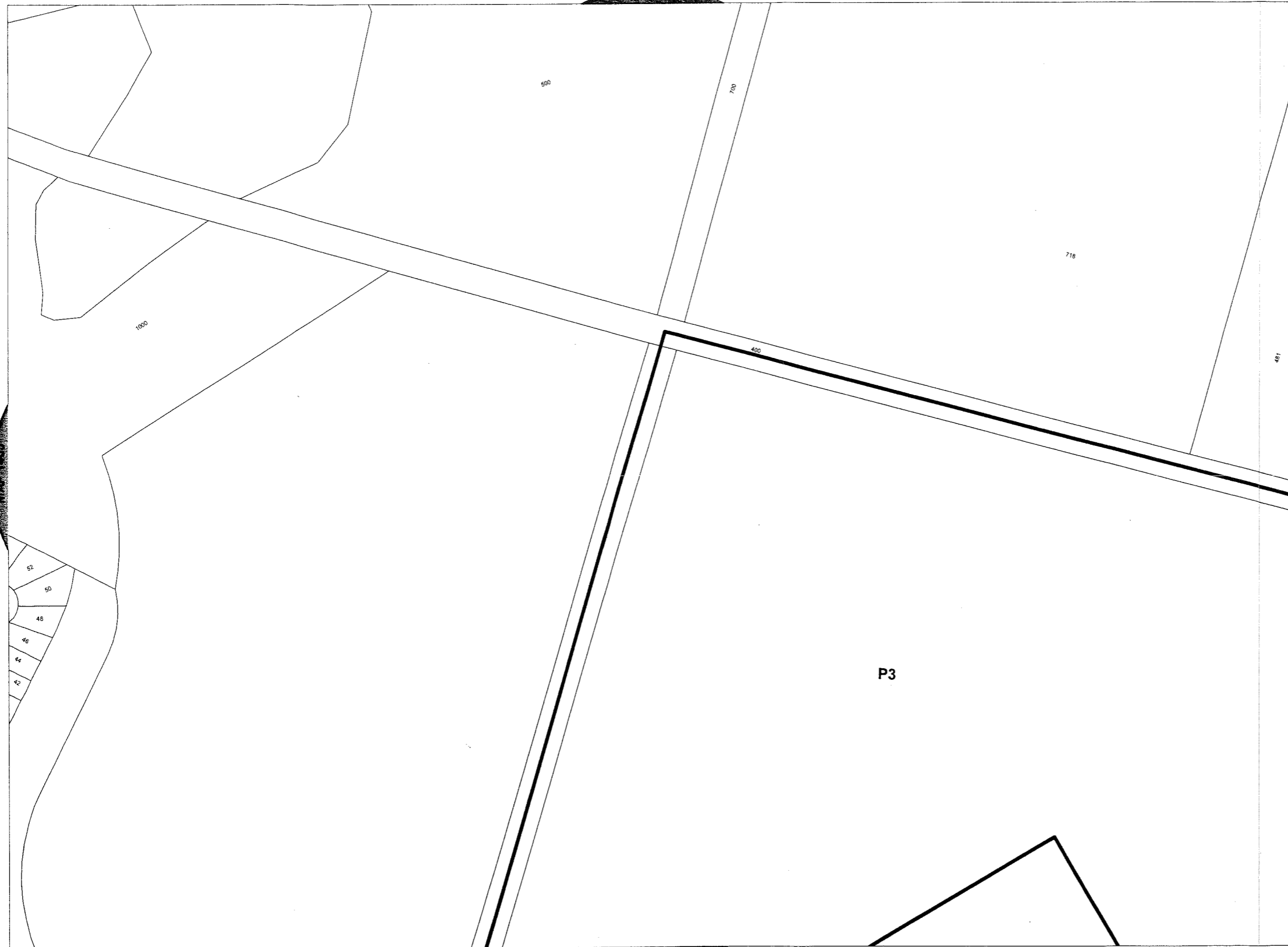
Map Reference Number	By-Law Number	Effective Date of By-Law



NORTH
SCALE 1 : 3,000

MAP 1404 of Schedule 'A'

Plot Date 3/8/2006





Hamilton
City of Hamilton
Zoning By-Law

Map Reference Number	By-Law Number	Effective Date of By-Law



NORTH
SCALE 1 : 3,000

MAP 1349 of Schedule 'A'

Plot Date 3/8/2006





Hamilton
City of Hamilton
Zoning By-Law

Map Reference Number	By-Law Number	Effective Date of By-Law



SCALE 1 : 3,000

MAP 1352 of Schedule 'A'

Plot Date 3/8/2006



Hamilton
City of Hamilton
Zoning By-Law

Map Reference Number	By-Law Number	Effective Date of By-Law

Legend

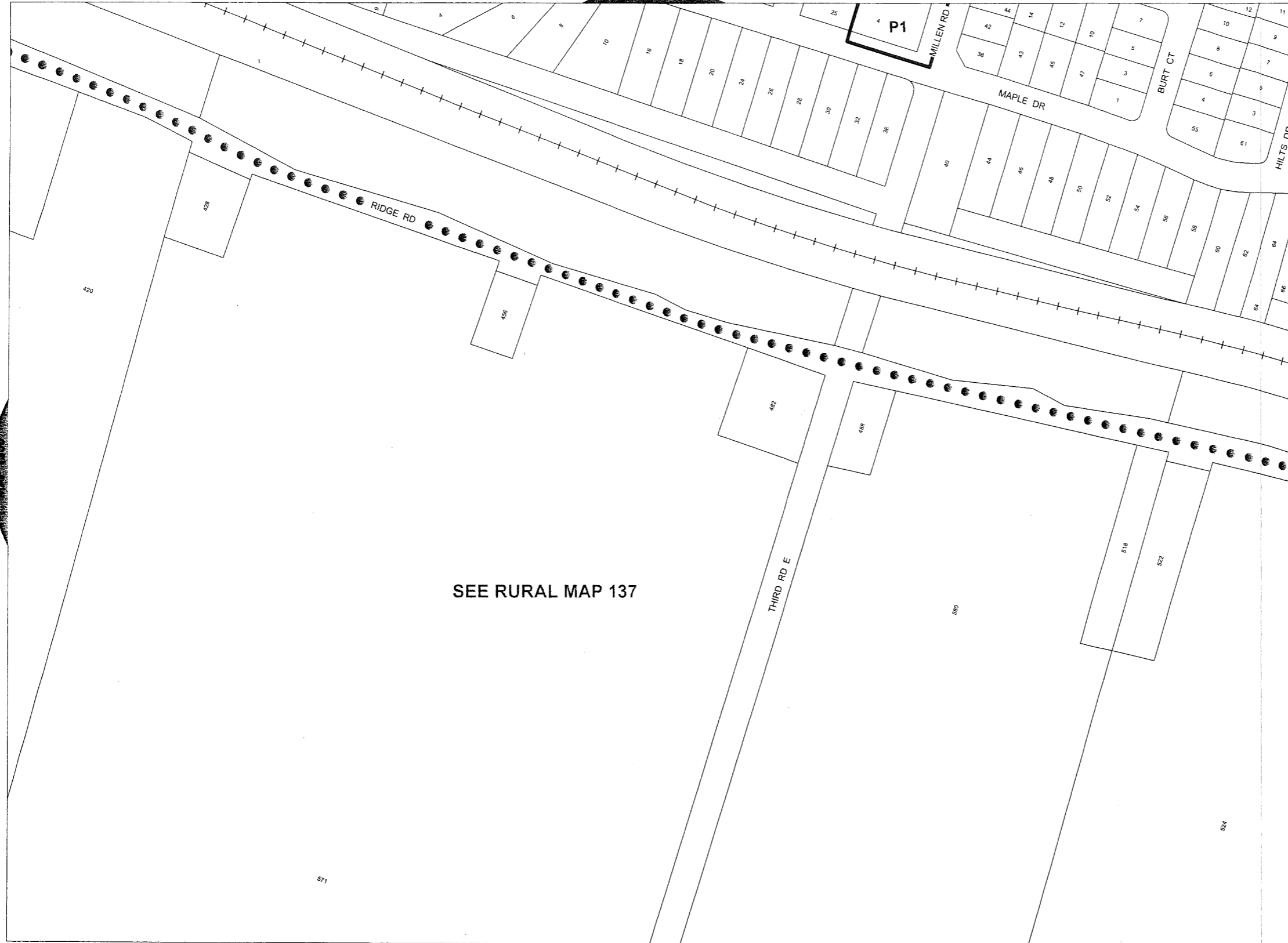
●●●● Urban Boundary



NORTH
SCALE 1 : 3,000

MAP 1357 of Schedule 'A'

Plot Date 3/8/2006





Hamilton
City of Hamilton
Zoning By-Law

Map Reference Number	By-Law Number	Effective Date of By-Law

Legend

●●●● Urban Boundary



NORTH
SCALE 1 : 3,000

MAP 1364 of Schedule 'A'

Plot Date 3/8/2006



SEE RURAL MAP 140

SEE RURAL MAP 140



Hamilton
City of Hamilton
Zoning By-Law

Map Reference Number	By-Law Number	Effective Date of By-Law

Legend

●●●● Urban Boundary



NORTH
SCALE 1 : 3,000

MAP 1365 of Schedule 'A'

Plot Date 3/8/2006

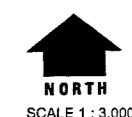


SEE RURAL MAP 140



Hamilton
City of Hamilton
Zoning By-Law

Map Reference Number	By-Law Number	Effective Date of By-Law



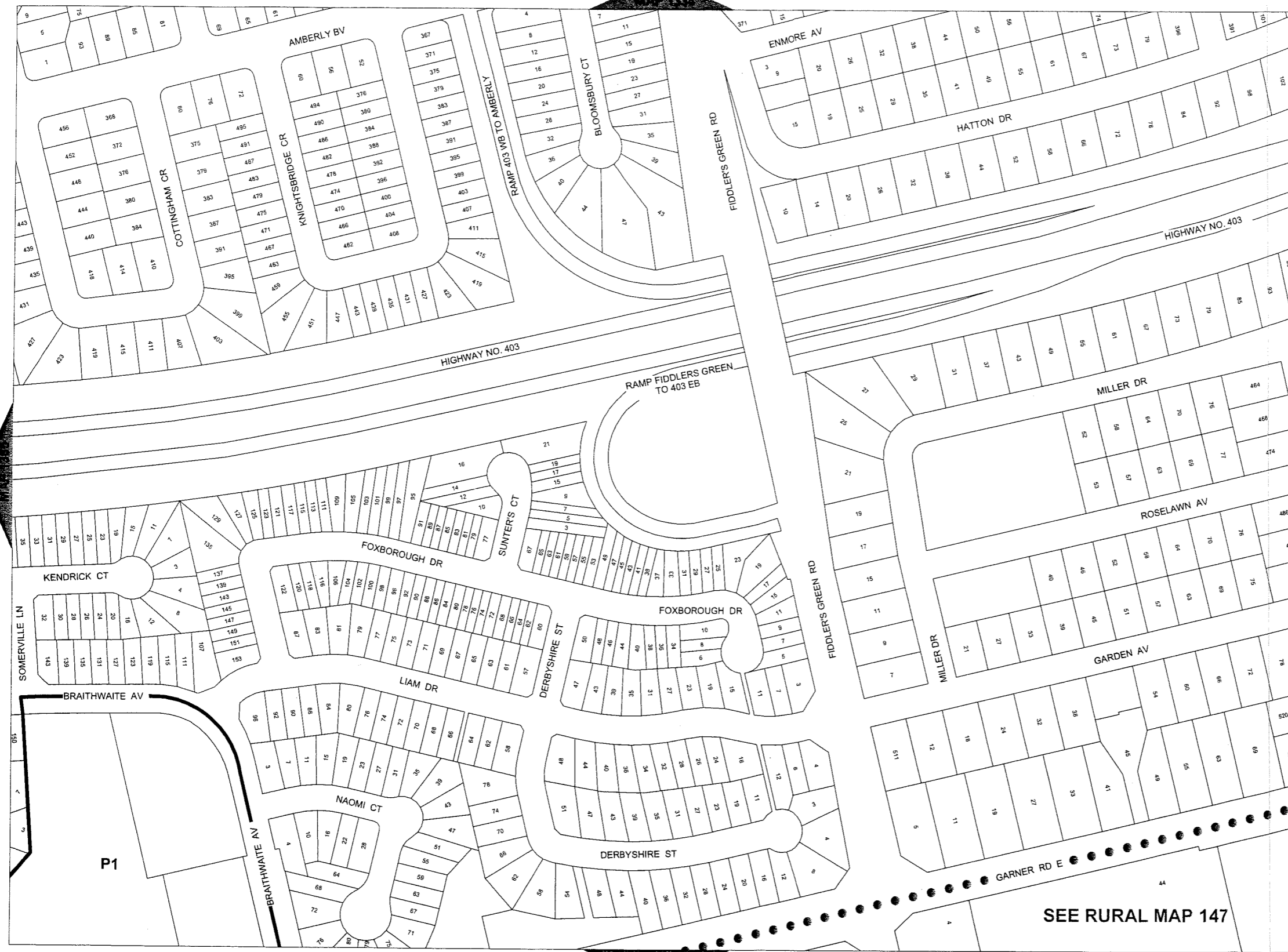
MAP 1385 of Schedule 'A'

Plot Date 3/8/2006



Hamilton
City of Hamilton
Zoning By-Law

Map Reference Number	By-Law Number	Effective Date of By-Law



SEE RURAL MAP 147

Legend
●●●● Urban Boundary



MAP 1386 of Schedule 'A'

Plot Date 3/8/2006



Hamilton
City of Hamilton
Zoning By-Law

Map Reference Number	By-Law Number	Effective Date of By-Law



Legend

●●●● Urban Boundary



NORTH
SCALE 1 : 3,000

MAP 1387 of Schedule 'A'

Plot Date 3/8/2006



Hamilton
City of Hamilton
Zoning By-Law

Map Reference Number	By-Law Number	Effective Date of By-Law

Legend

●●●● Urban Boundary



NORTH
SCALE 1 : 3,000

MAP 1391 of Schedule 'A'

Plot Date 3/8/2006





Hamilton
City of Hamilton
Zoning By-Law

Map Reference Number	By-Law Number	Effective Date of By-Law



MAP 1392 of Schedule 'A'

Plot Date 3/8/2006





Hamilton
City of Hamilton
Zoning By-Law

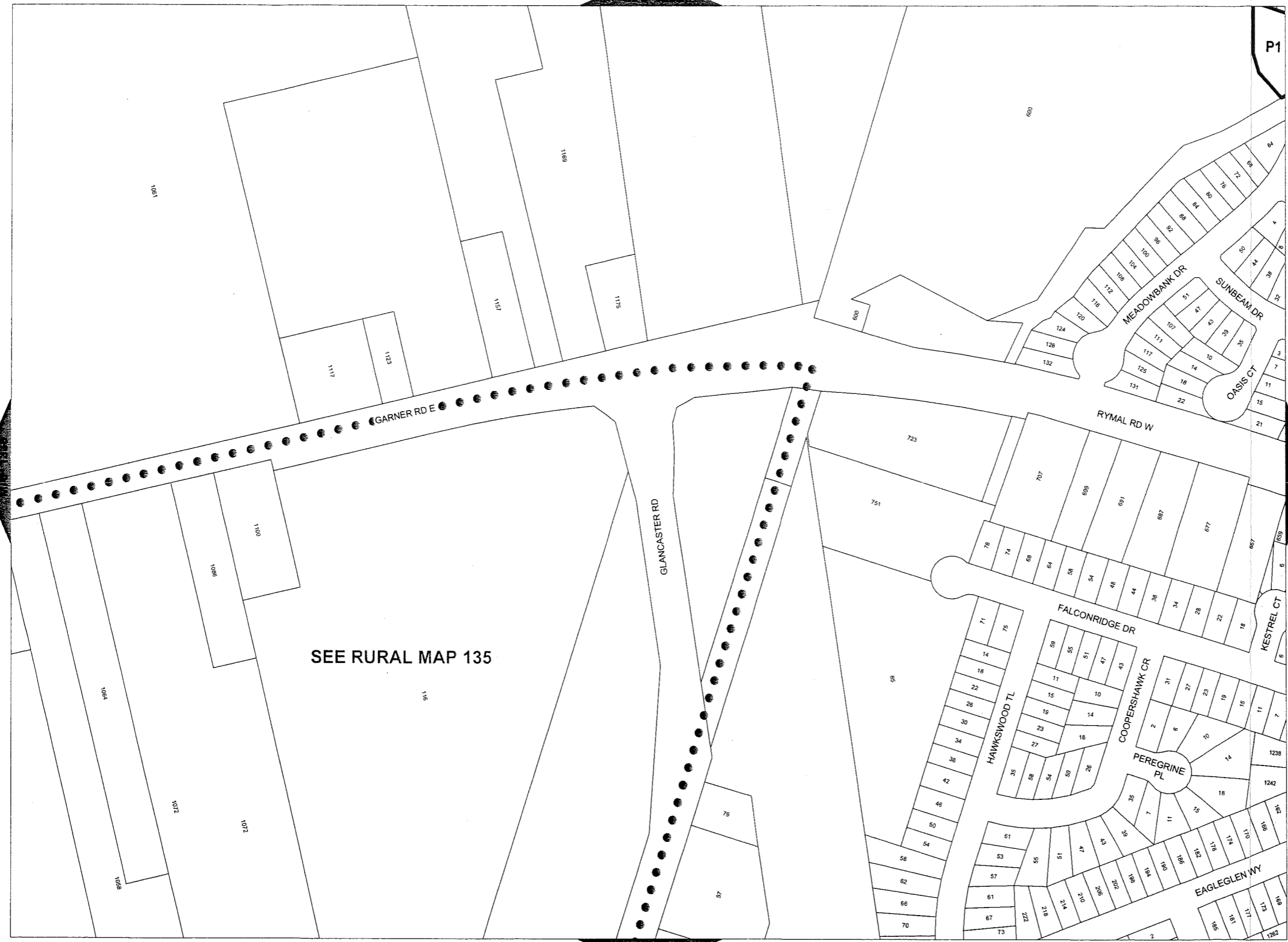
Map Reference Number	By-Law Number	Effective Date of By-Law

Legend
●●●● Urban Boundary



MAP 1339 of Schedule 'A'

Plot Date 3/8/2006





Hamilton
City of Hamilton
Zoning By-Law

Map Reference Number	By-Law Number	Effective Date of By-Law



SCALE 1 : 3,000

MAP 1340 of Schedule 'A'

Plot Date 3/8/2006





Hamilton
City of Hamilton
Zoning By-Law

Map Reference Number	By-Law Number	Effective Date of By-Law



NORTH
SCALE 1 : 3,000

MAP 1341 of Schedule 'A'

Plot Date 3/8/2006



Hamilton
City of Hamilton
Zoning By-Law

Map Reference Number	By-Law Number	Effective Date of By-Law



SCALE 1 : 3,000

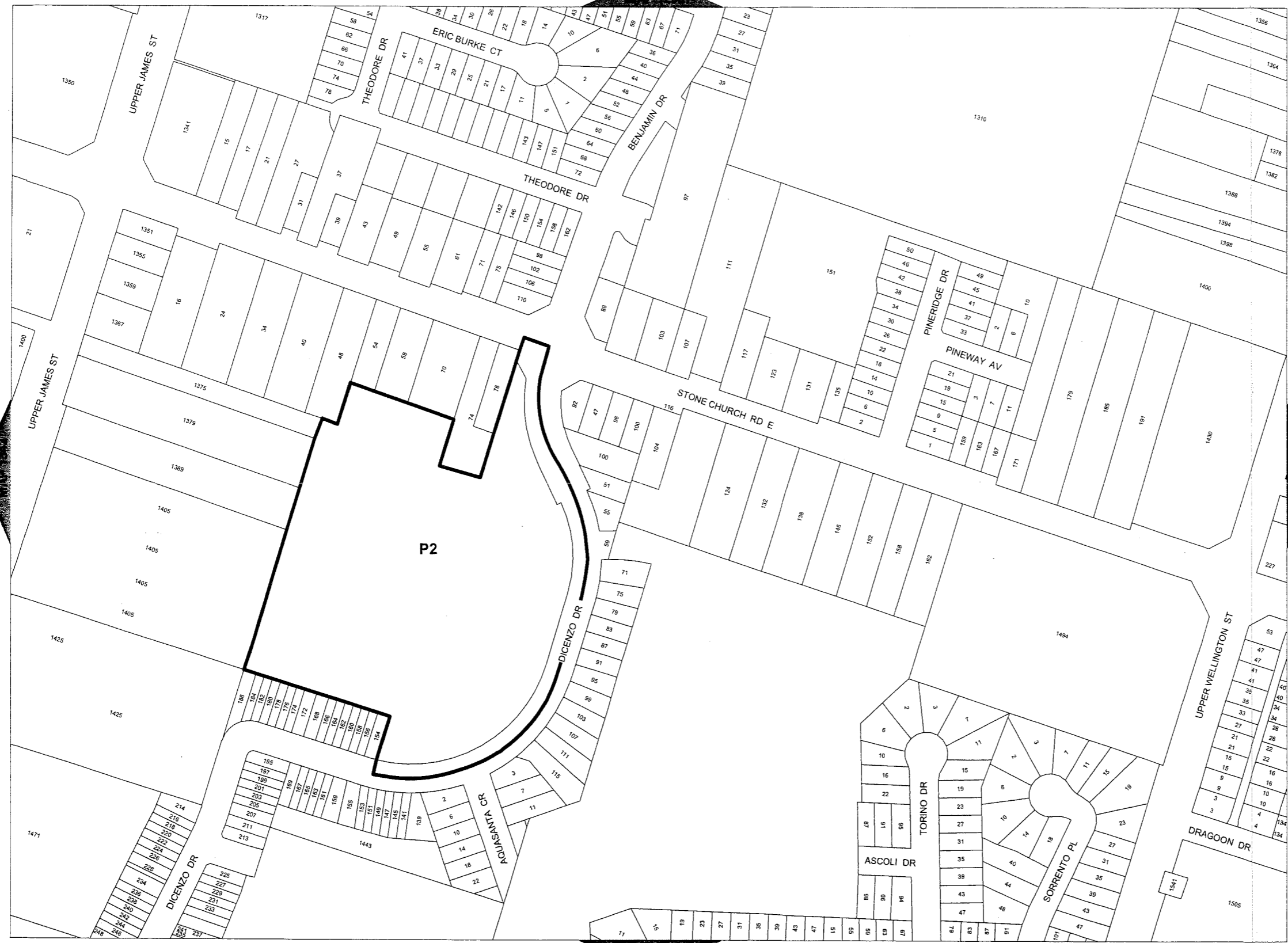
MAP 1342 of Schedule 'A'

Plot Date 3/8/2006



Hamilton
City of Hamilton
Zoning By-Law

Map Reference Number	By-Law Number	Effective Date of By-Law



MAP 1343 of Schedule 'A'

Plot Date 3/8/2006



Hamilton
City of Hamilton
Zoning By-Law

Map Reference Number	By-Law Number	Effective Date of By-Law



NORTH
SCALE 1 : 3,000

MAP 1344 of Schedule 'A'

Plot Date 3/8/2006



Hamilton
City of Hamilton
Zoning By-Law

Map Reference Number	By-Law Number	Effective Date of By-Law



NORTH
SCALE 1 : 3,000

MAP 1345 of Schedule 'A'

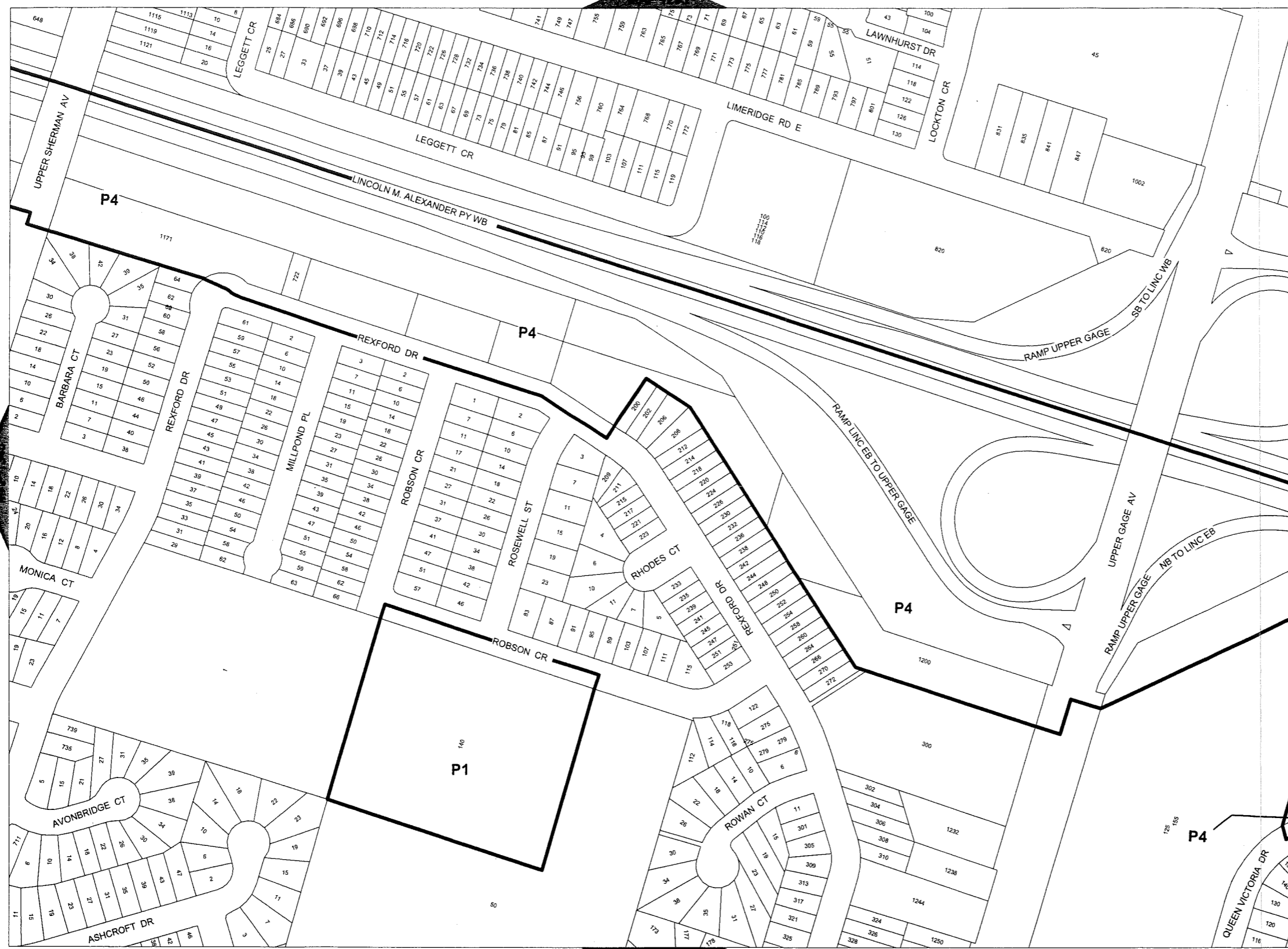
Plot Date 3/8/2006





Hamilton
City of Hamilton
Zoning By-Law

Map Reference Number	By-Law Number	Effective Date of By-Law



NORTH
SCALE 1 : 3,000

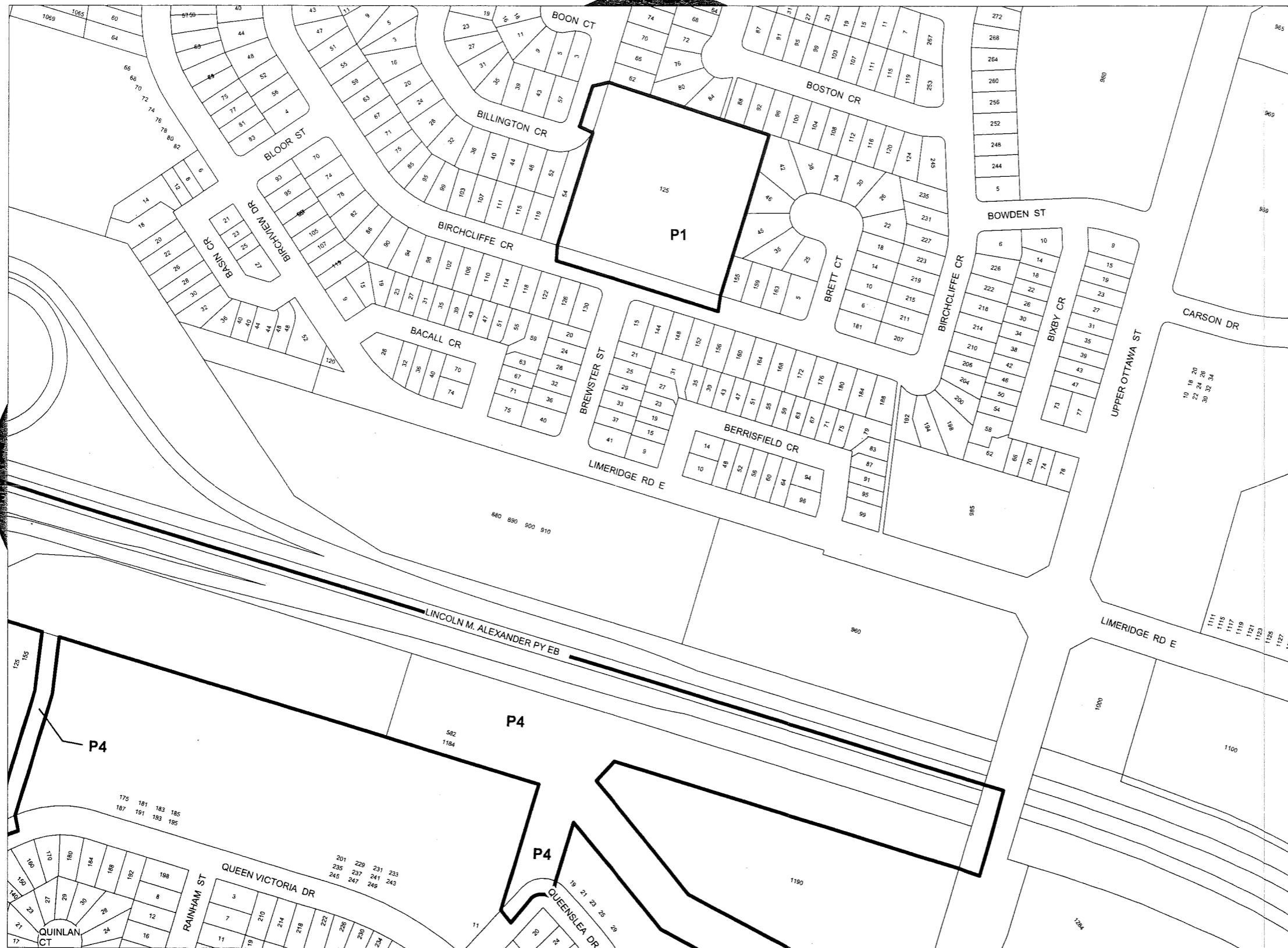
MAP 1346 of Schedule 'A'

Plot Date 3/8/2006



Hamilton
City of Hamilton
Zoning By-Law

Map Reference Number	By-Law Number	Effective Date of By-Law



SCALE 1 : 3,000

MAP 1347 of Schedule 'A'

Plot Date 3/8/2006



Hamilton
City of Hamilton
Zoning By-Law

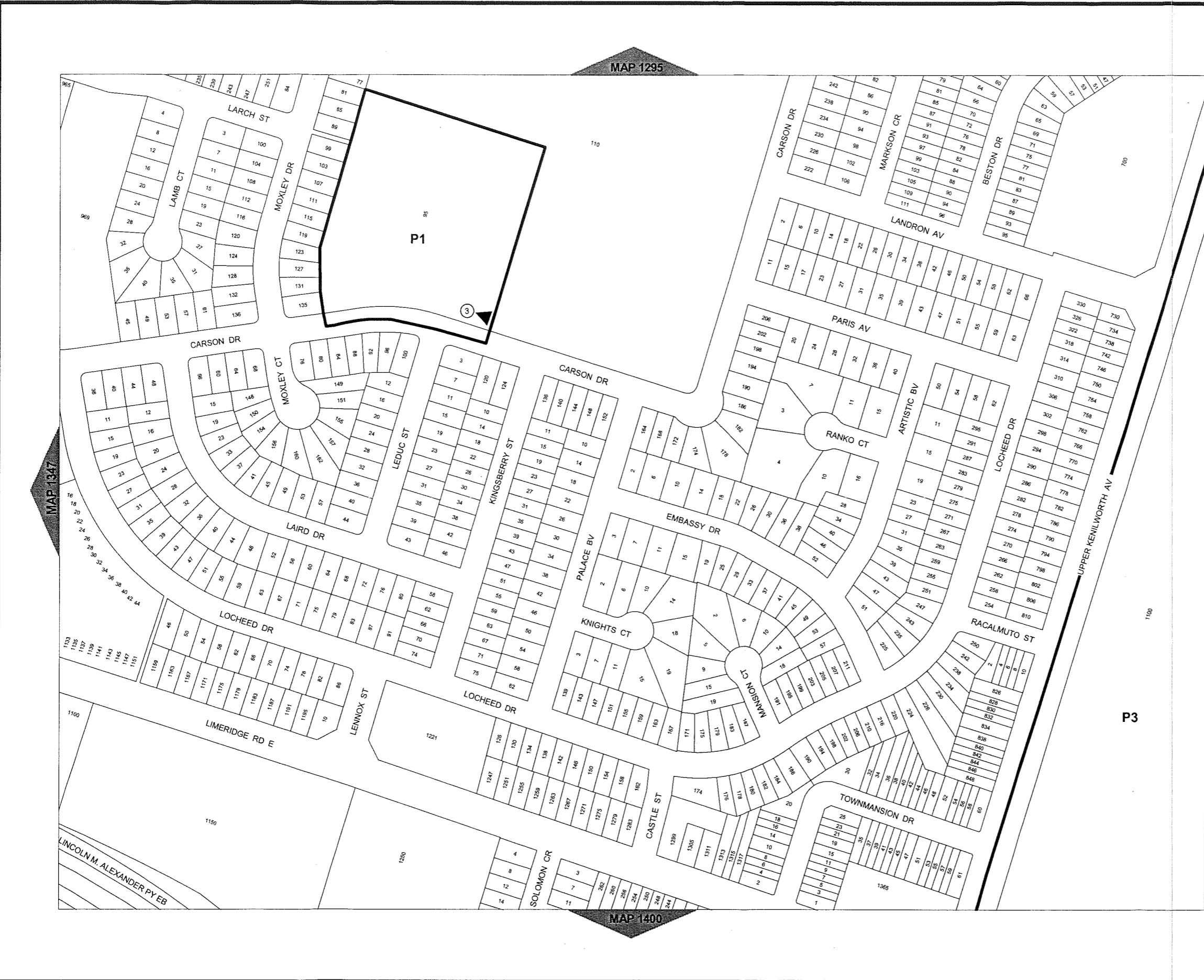
Map Reference Number	By-Law Number	Effective Date of By-Law



NORTH
SCALE 1 : 3,000

MAP 1348 of Schedule 'A'

Plot Date 6/1/2006



MAP 1295

MAP 1400



Hamilton
City of Hamilton
Zoning By-Law

Map Reference Number	By-Law Number	Effective Date of By-Law

Legend

●●●● Urban Boundary



NORTH
SCALE 1 : 3,000

MAP 1303 of Schedule 'A'

Plot Date 6/7/2006





Hamilton
City of Hamilton
Zoning By-Law

Map Reference Number	By-Law Number	Effective Date of By-Law



MAP 1304 of Schedule 'A'

Plot Date 3/8/2006



Hamilton
City of Hamilton
Zoning By-Law

Map Reference Number	By-Law Number	Effective Date of By-Law



MAP 1305 of Schedule 'A'

Plot Date: 3/8/2006



Hamilton
City of Hamilton
Zoning By-Law

Map Reference Number	By-Law Number	Effective Date of By-Law



Legend

●●●● Urban Boundary



NORTH
SCALE 1 : 3,000

MAP 1306 of Schedule 'A'

Plot Date 3/8/2006



Hamilton
City of Hamilton
Zoning By-Law

Map Reference Number	By-Law Number	Effective Date of By-Law

Legend
●●●● Urban Boundary



NORTH
SCALE 1 : 3,000

MAP 1311 of Schedule 'A'

Plot Date 3/8/2006





Hamilton
City of Hamilton
Zoning By-Law

Map Reference Number	By-Law Number	Effective Date of By-Law



NORTH
SCALE 1 : 3,000

MAP 1332 of Schedule 'A'

Plot Date 3/8/2006



Hamilton
City of Hamilton
Zoning By-Law

Map Reference Number	By-Law Number	Effective Date of By-Law



NORTH
SCALE 1 : 3,000

MAP 1333 of Schedule 'A'

Plot Date 3/8/2006



Hamilton
City of Hamilton
Zoning By-Law

Map Reference Number	By-Law Number	Effective Date of By-Law



SCALE 1 : 3,000

MAP 1334 of Schedule 'A'

Plot Date 3/8/2006





Hamilton
City of Hamilton
Zoning By-Law

Map Reference Number	By-Law Number	Effective Date of By-Law



SCALE 1 : 3,000

MAP 1335 of Schedule 'A'

Plot Date 3/8/2006





Hamilton
City of Hamilton
Zoning By-Law

Map Reference Number	By-Law Number	Effective Date of By-Law



SCALE 1 : 3,000

MAP 1336 of Schedule 'A'

Plot Date 3/8/2006



Hamilton
City of Hamilton
Zoning By-Law

Map Reference Number	By-Law Number	Effective Date of By-Law



NORTH
SCALE 1 : 3,000

MAP 1291 of Schedule 'A'

Plot Date 3/8/2006





Hamilton
City of Hamilton
Zoning By-Law

Map Reference Number	By-Law Number	Effective Date of By-Law



MAP 1292 of Schedule 'A'

Plot Date 3/8/2006



Hamilton
City of Hamilton
Zoning By-Law

Map Reference Number	By-Law Number	Effective Date of By-Law



MAP 1293 of Schedule 'A'

Plot Date 3/8/2006



Hamilton
City of Hamilton
Zoning By-Law

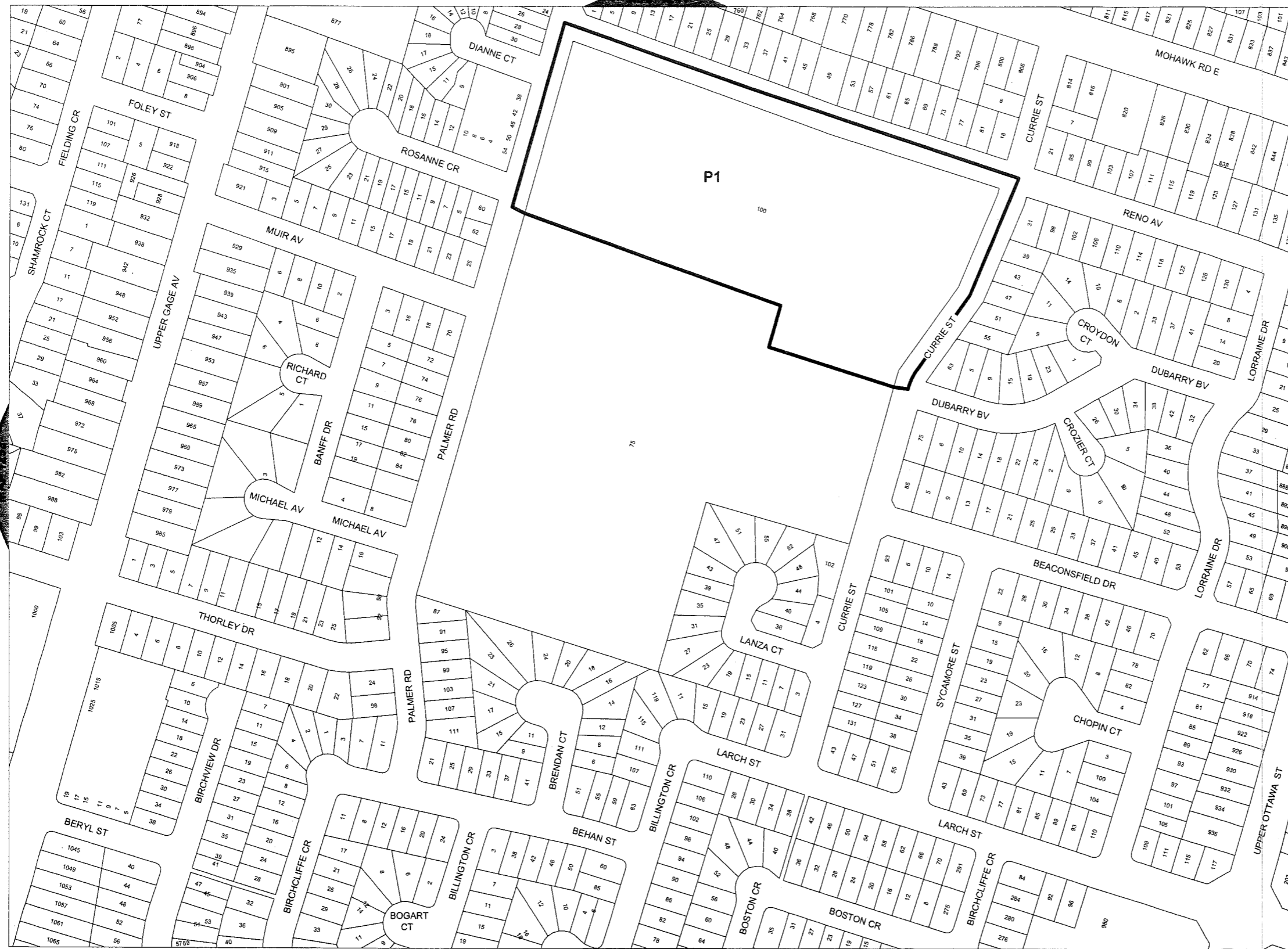
Map Reference Number	By-Law Number	Effective Date of By-Law



NORTH
SCALE 1 : 3,000

MAP 1294 of Schedule 'A'

Plot Date 3/8/2006





Hamilton
City of Hamilton
Zoning By-Law

Map Reference Number	By-Law Number	Effective Date of By-Law



NORTH
SCALE 1 : 3,000

MAP 1296 of Schedule 'A'

Plot Date 3/8/2006





Hamilton
City of Hamilton
Zoning By-Law

Map Reference Number	By-Law Number	Effective Date of By-Law



NORTH
SCALE 1 : 3,000

MAP 1298 of Schedule 'A'

Plot Date 3/8/2006



Hamilton
City of Hamilton
Zoning By-Law

Map Reference Number	By-Law Number	Effective Date of By-Law



MAP 1299 of Schedule 'A'

Plot Date 3/8/2006



Hamilton
City of Hamilton
Zoning By-Law

Map Reference Number	By-Law Number	Effective Date of By-Law



SCALE 1 : 3,000

MAP 1300 of Schedule 'A'

Plot Date 3/8/2006





Hamilton
City of Hamilton
Zoning By-Law

Map Reference Number	By-Law Number	Effective Date of By-Law



Legend

●●●● Urban Boundary



NORTH
SCALE 1 : 3,000

MAP 1301 of Schedule 'A'

Plot Date 3/8/2006



Hamilton
City of Hamilton
Zoning By-Law

Map Reference Number	By-Law Number	Effective Date of By-Law



Legend
●●●● Urban Boundary



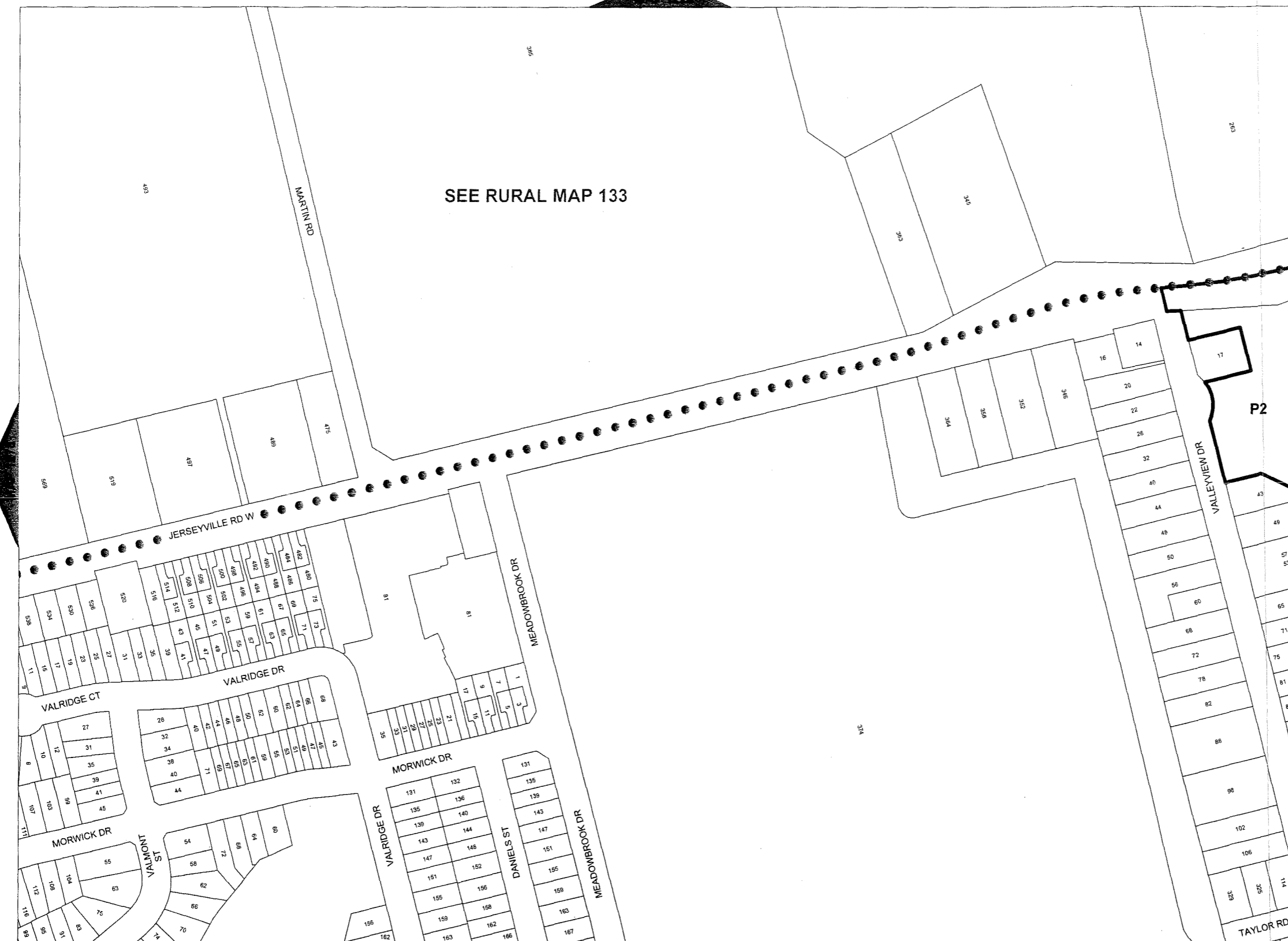
MAP 1302 of Schedule 'A'

Plot Date 3/8/2006



Hamilton
City of Hamilton
Zoning By-Law

Map Reference Number	By-Law Number	Effective Date of By-Law



Legend

●●●● Urban Boundary



NORTH
SCALE 1 : 3,000

MAP 1279 of Schedule 'A'

Plot Date 3/8/2006



Hamilton
City of Hamilton
Zoning By-Law

Map Reference Number	By-Law Number	Effective Date of By-Law



Legend

●●●● Urban Boundary



NORTH
SCALE 1 : 3,000

MAP 1280 of Schedule 'A'

Plot Date 3/8/2006



Hamilton
City of Hamilton
Zoning By-Law

Map Reference Number	By-Law Number	Effective Date of By-Law



NORTH
SCALE 1 : 3,000

MAP 1281 of Schedule 'A'

Plot Date 3/8/2006



Hamilton
City of Hamilton
Zoning By-Law

Map Reference Number	By-Law Number	Effective Date of By-Law



MAP 1283 of Schedule 'A'

Scale 1 : 3,000
Plot Date 3/8/2006





Hamilton
City of Hamilton
Zoning By-Law

Map Reference Number	By-Law Number	Effective Date of By-Law



MAP 1284 of Schedule 'A'

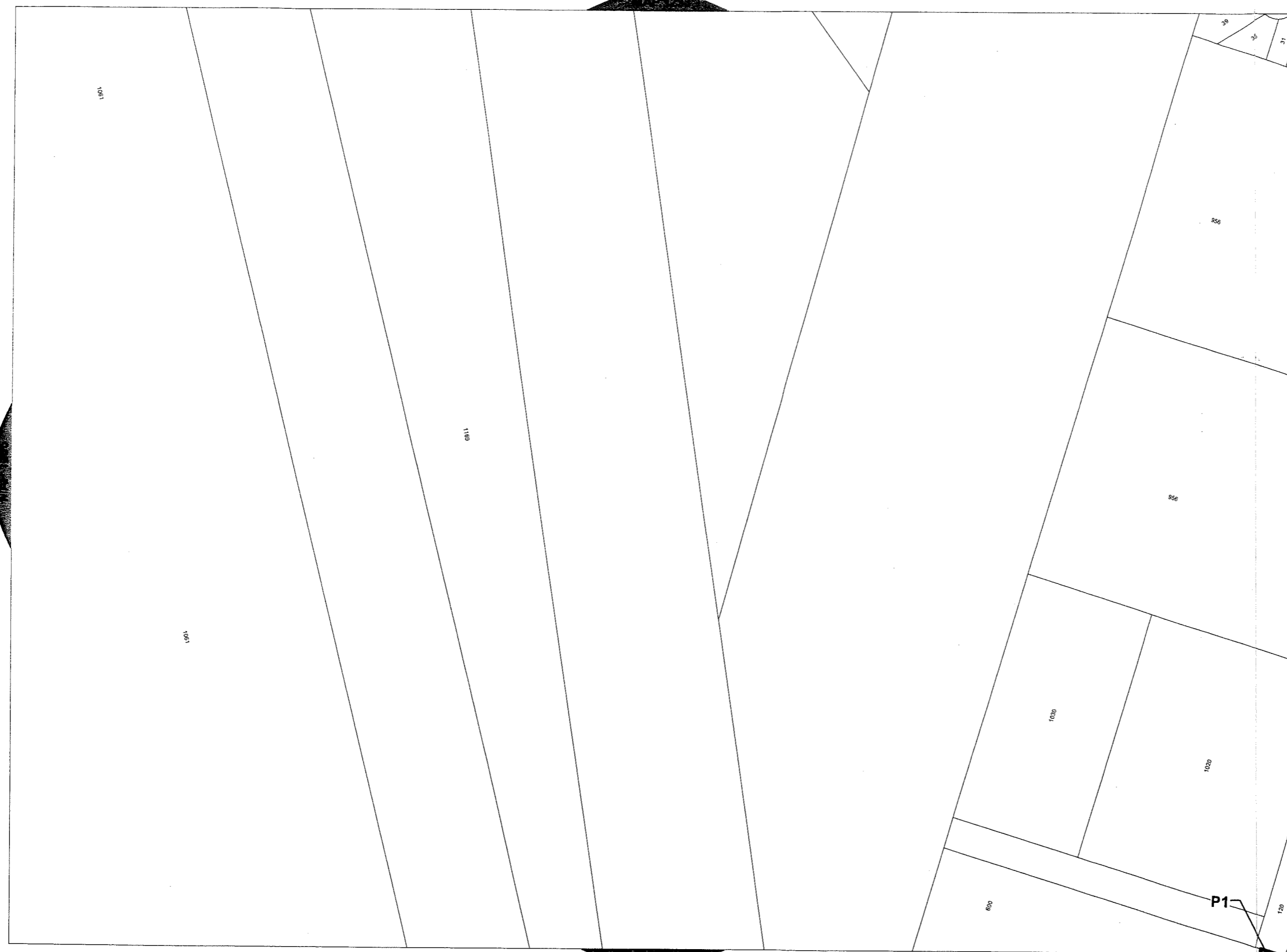
Plot Date 3/8/2006





Hamilton
 City of Hamilton
 Zoning By-Law

Map Reference Number	By-Law Number	Effective Date of By-Law



NORTH
 SCALE 1 : 3,000

MAP 1286 of Schedule 'A'

Plot Date 3/8/2006



Hamilton
City of Hamilton
Zoning By-Law

Map Reference Number	By-Law Number	Effective Date of By-Law



MAP 1287 of Schedule 'A'

Plot Date 3/8/2006



Hamilton
City of Hamilton
Zoning By-Law

Map Reference Number	By-Law Number	Effective Date of By-Law



MAP 1288 of Schedule 'A'

Plot Date 3/8/2006



Hamilton
City of Hamilton
Zoning By-Law

Map Reference Number	By-Law Number	Effective Date of By-Law



NORTH
SCALE 1 : 3,000

MAP 1289 of Schedule 'A'

Plot Date 3/8/2006





Hamilton
City of Hamilton
Zoning By-Law

Map Reference Number	By-Law Number	Effective Date of By-Law



MAP 1290 of Schedule 'A'

Plot Date 4/24/2006



Hamilton
City of Hamilton
Zoning By-Law

Map Reference Number	By-Law Number	Effective Date of By-Law



SCALE 1 : 3,000

MAP 1247 of Schedule 'A'

Plot Date 3/8/2006



Hamilton
City of Hamilton
Zoning By-Law

Map Reference Number	By-Law Number	Effective Date of By-Law



NORTH
SCALE 1 : 3,000

MAP 1248 of Schedule 'A'

Plot Date 3/8/2006



Hamilton
City of Hamilton
Zoning By-Law

Map Reference Number	By-Law Number	Effective Date of By-Law



MAP 1249 of Schedule 'A'

SCALE 1 : 3,000

Plot Date 3/8/2006



Hamilton
City of Hamilton
Zoning By-Law

Map Reference Number	By-Law Number	Effective Date of By-Law



NORTH
SCALE 1 : 3,000

MAP 1250 of Schedule 'A'

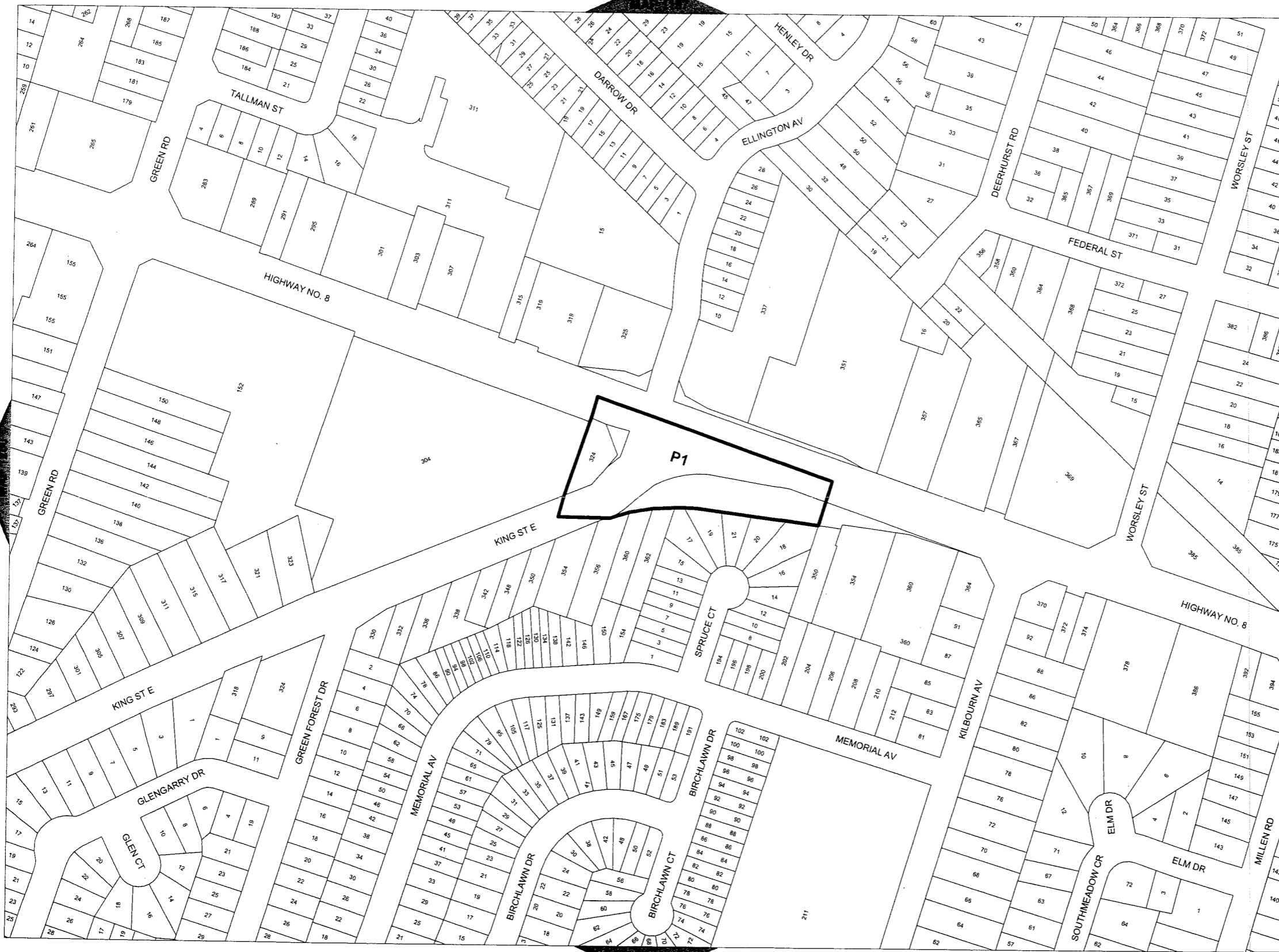
Plot Date 3/8/2006





Hamilton
City of Hamilton
Zoning By-Law

Map Reference Number	By-Law Number	Effective Date of By-Law



MAP 1251 of Schedule 'A'

Plot Date 3/8/2006



Hamilton
City of Hamilton
Zoning By-Law

Map Reference Number	By-Law Number	Effective Date of By-Law



NORTH
SCALE 1 : 3,000

MAP 1252 of Schedule 'A'

Plot Date 3/8/2006





Hamilton
City of Hamilton
Zoning By-Law

Map Reference Number	By-Law Number	Effective Date of By-Law



NORTH
SCALE 1 : 3,000

MAP 1253 of Schedule 'A'

Plot Date 3/8/2006



Hamilton
City of Hamilton
Zoning By-Law

Map Reference Number	By-Law Number	Effective Date of By-Law



Legend

●●●● Urban Boundary



NORTH
SCALE 1 : 3,000

MAP 1256 of Schedule 'A'

Plot Date 3/8/2006



Hamilton
City of Hamilton
Zoning By-Law

Map Reference Number	By-Law Number	Effective Date of By-Law

Legend

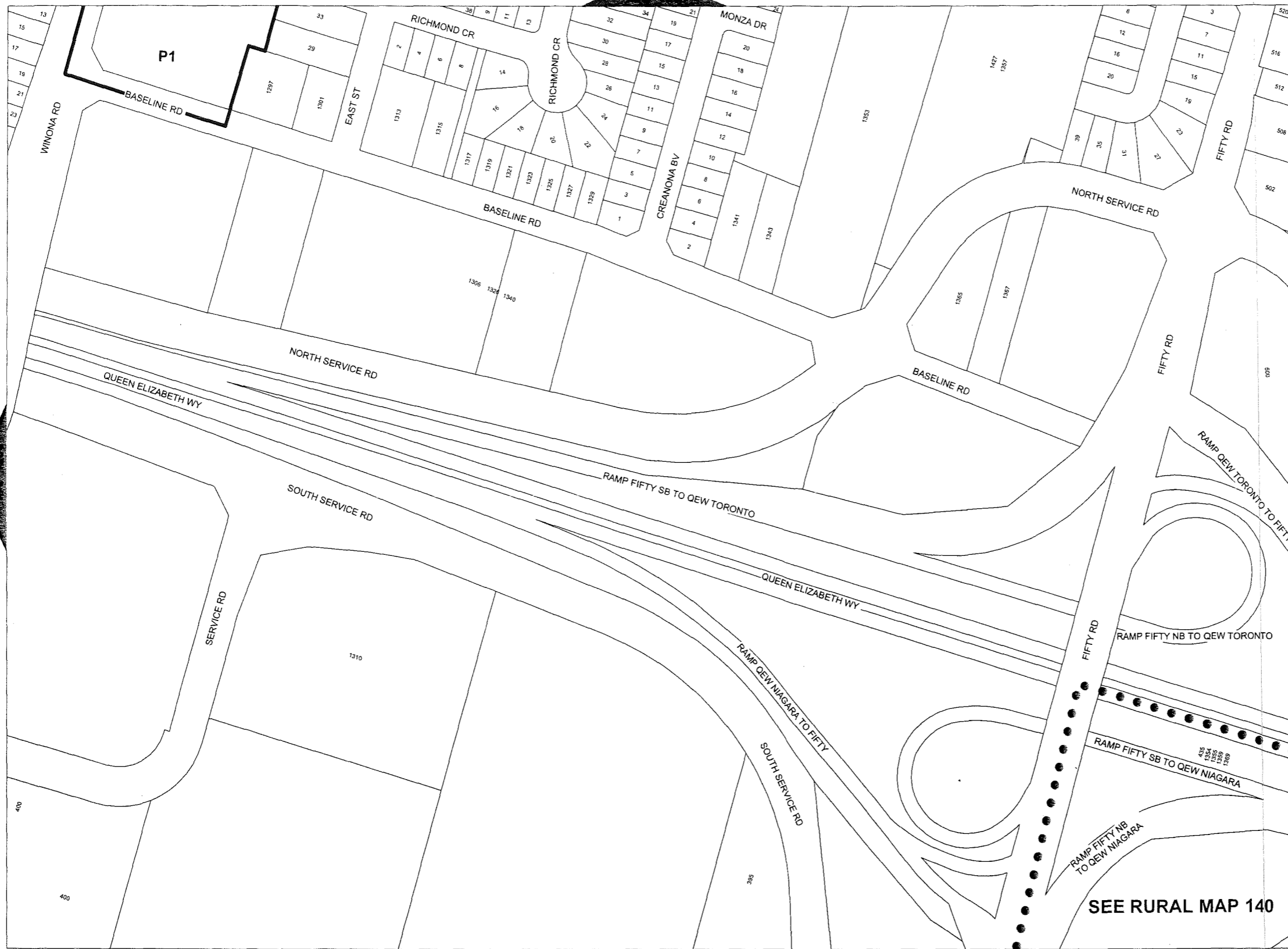
●●●● Urban Boundary



NORTH
SCALE 1 : 3,000

MAP 1259 of Schedule 'A'

Plot Date 3/8/2006





Hamilton
City of Hamilton
Zoning By-Law

Map Reference Number	By-Law Number	Effective Date of By-Law

Legend

●●●● Urban Boundary



NORTH
SCALE 1 : 3,000

MAP 1260 of Schedule 'A'

Plot Date 3/8/2006



SEE RURAL MAP 140



Hamilton
City of Hamilton
Zoning By-Law

Map Reference Number	By-Law Number	Effective Date of By-Law



NORTH
SCALE 1 : 3,000

MAP 1235 of Schedule 'A'

Plot Date 3/8/2006



Hamilton
City of Hamilton
Zoning By-Law

Map Reference Number	By-Law Number	Effective Date of By-Law



SCALE 1 : 3,000

MAP 1236 of Schedule 'A'

Plot Date 3/8/2006





Hamilton
City of Hamilton
Zoning By-Law

Map Reference Number	By-Law Number	Effective Date of By-Law



MAP 1238 of Schedule 'A'

Scale 1 : 3,000
Plot Date 3/8/2006



Hamilton
City of Hamilton
Zoning By-Law

Map Reference Number	By-Law Number	Effective Date of By-Law



MAP 1239 of Schedule 'A'

Plot Date 3/8/2006



Hamilton
City of Hamilton
Zoning By-Law

Map Reference Number	By-Law Number	Effective Date of By-Law



MAP 1240 of Schedule 'A'

Plot Date 3/8/2006





Hamilton
City of Hamilton
Zoning By-Law

Map Reference Number	By-Law Number	Effective Date of By-Law



SCALE 1 : 3,000

MAP 1241 of Schedule 'A'

Plot Date 3/8/2006



Hamilton
City of Hamilton
Zoning By-Law

Map Reference Number	By-Law Number	Effective Date of By-Law



NORTH
SCALE 1 : 3,000

MAP 1242 of Schedule 'A'

Plot Date 3/8/2006



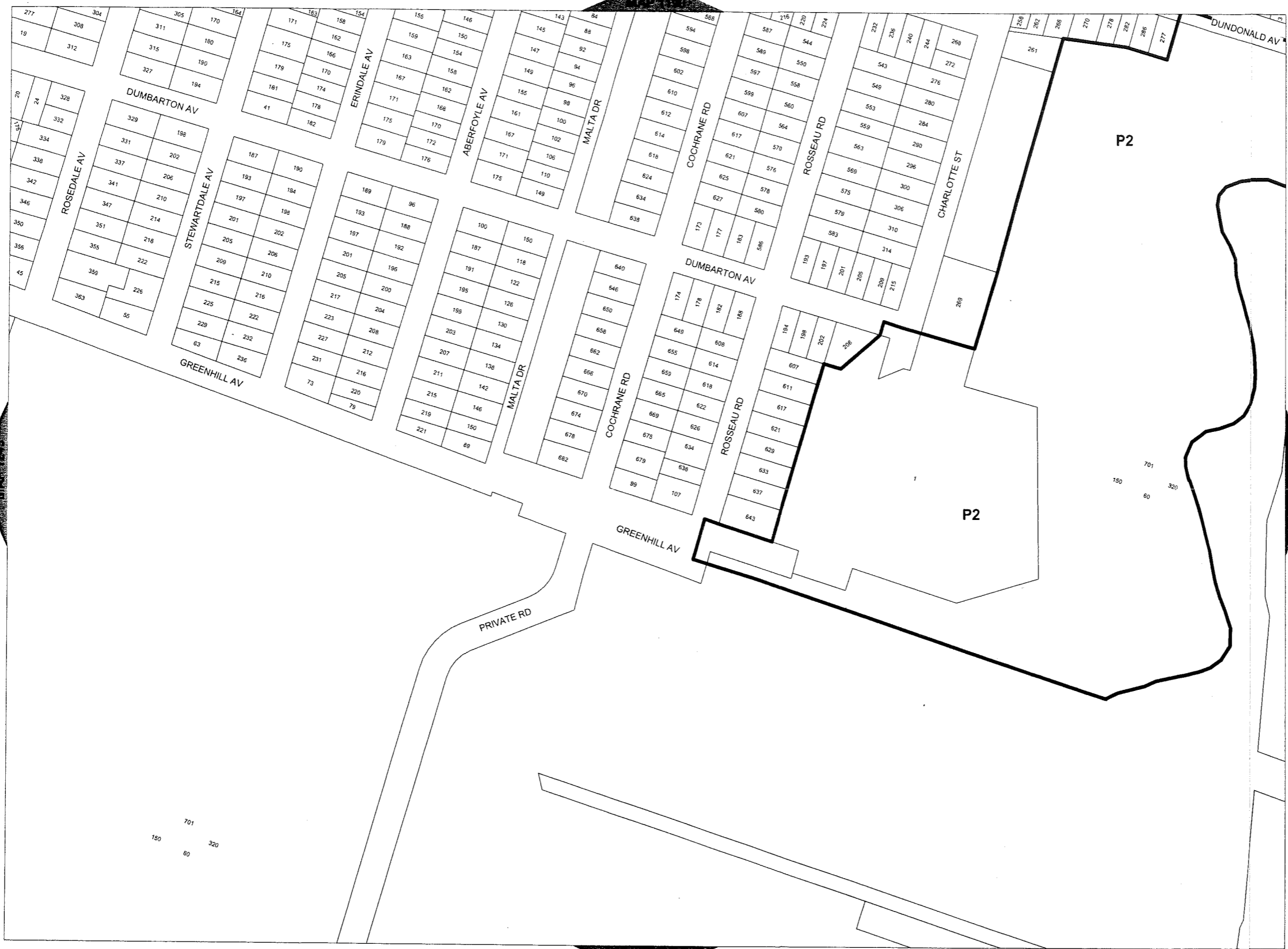
Hamilton
City of Hamilton
Zoning By-Law

Map Reference Number	By-Law Number	Effective Date of By-Law



MAP 1243 of Schedule 'A'

Plot Date 3/8/2006



Hamilton
City of Hamilton
Zoning By-Law

Map Reference Number	By-Law Number	Effective Date of By-Law



SCALE 1 : 3,000

MAP 1244 of Schedule 'A'

Plot Date 3/8/2006



Hamilton
City of Hamilton
Zoning By-Law

Map Reference Number	By-Law Number	Effective Date of By-Law



NORTH
SCALE 1 : 3,000

MAP 1245 of Schedule 'A'

Plot Date 3/8/2006





Hamilton
City of Hamilton
Zoning By-Law

Map Reference Number	By-Law Number	Effective Date of By-Law



MAP 1198 of Schedule 'A'

Plot Date 3/8/2006

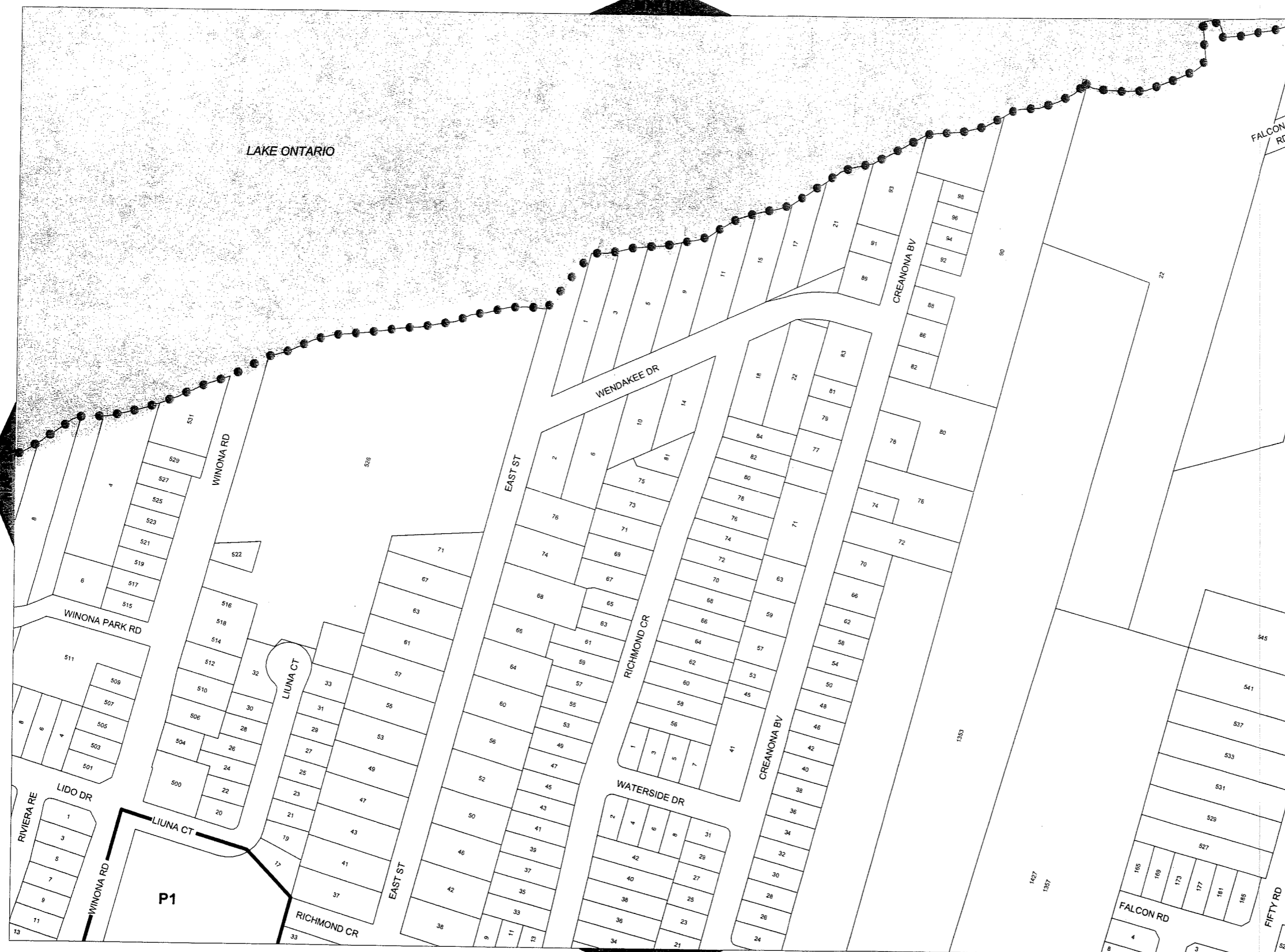




Hamilton

City of Hamilton
Zoning By-Law

Map Reference Number	By-Law Number	Effective Date of By-Law



Legend

●●●● Urban Boundary



NORTH

SCALE 1 : 3,000

MAP 1205 of Schedule 'A'

Plot Date 3/8/2006



Hamilton
City of Hamilton
Zoning By-Law

Map Reference Number	By-Law Number	Effective Date of By-Law



Legend
●●●● Urban Boundary



SCALE 1 : 3,000

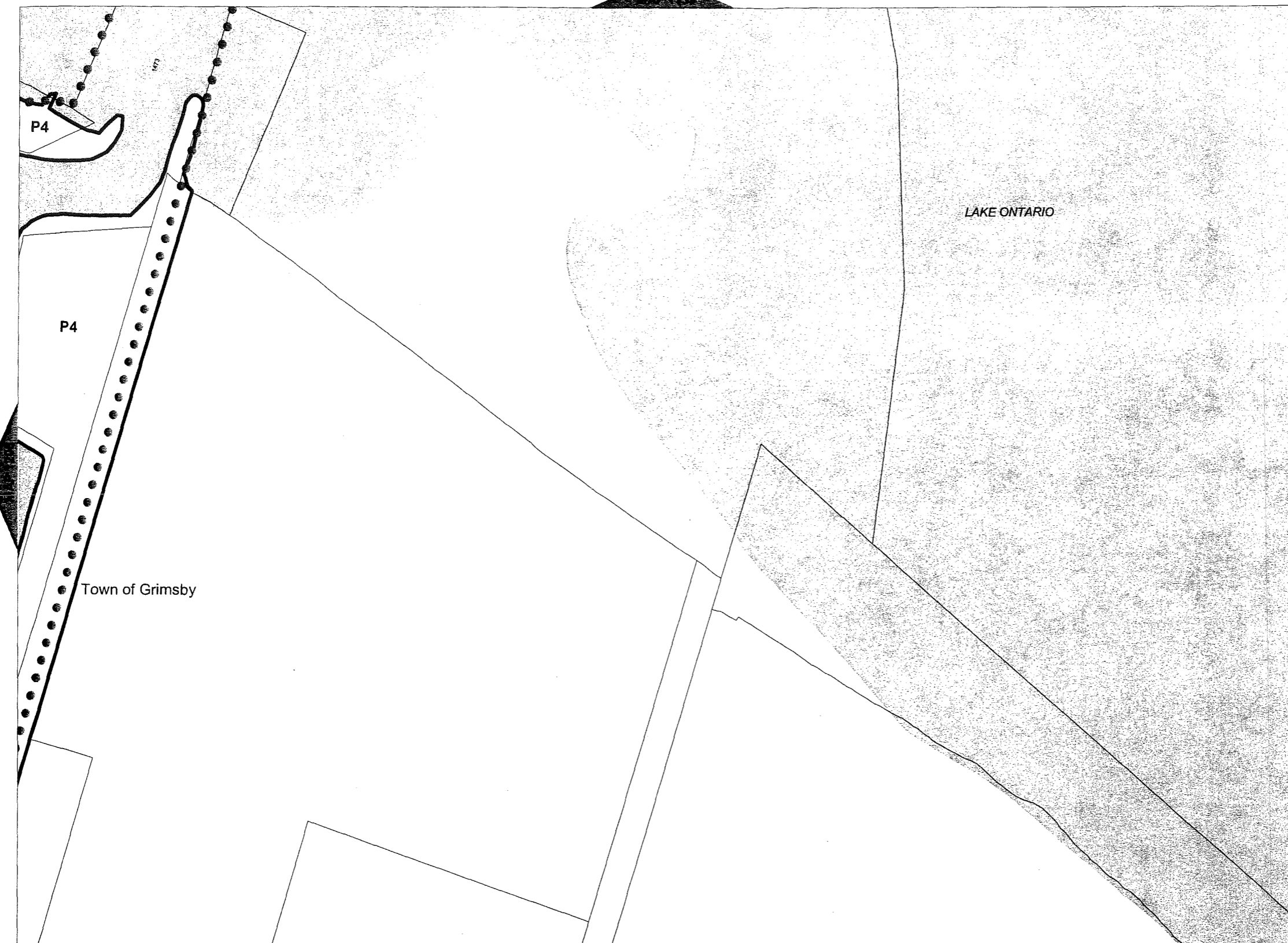
MAP 1206 of Schedule 'A'

Plot Date 3/8/2006



Hamilton
City of Hamilton
Zoning By-Law

Map Reference Number	By-Law Number	Effective Date of By-Law



Legend

●●●● Urban Boundary



NORTH
SCALE 1 : 3,000

MAP 1207 of Schedule 'A'

Plot Date 3/8/2006



Hamilton
City of Hamilton
Zoning By-Law

Map Reference Number	By-Law Number	Effective Date of By-Law

Legend

●●●● Urban Boundary



NORTH
SCALE 1 : 3,000

MAP 1227 of Schedule 'A'

Plot Date 3/8/2006



SEE RURAL MAP 133



Hamilton
City of Hamilton
Zoning By-Law

Map Reference Number	By-Law Number	Effective Date of By-Law



NORTH
SCALE 1 : 3,000

MAP 1228 of Schedule 'A'

Plot Date 3/8/2006





Hamilton
City of Hamilton
Zoning By-Law

Map Reference Number	By-Law Number	Effective Date of By-Law



NORTH
SCALE 1 : 3,000

MAP 1229 of Schedule 'A'

Plot Date 3/8/2006



Hamilton
City of Hamilton
Zoning By-Law

Map Reference Number	By-Law Number	Effective Date of By-Law



NORTH
SCALE 1 : 3,000

MAP 1230 of Schedule 'A'

Plot Date 4/24/2006





Hamilton
City of Hamilton
Zoning By-Law

Map Reference Number	By-Law Number	Effective Date of By-Law



NORTH
SCALE 1 : 3,000

MAP 1231 of Schedule 'A'

Plot Date 3/8/2006





Hamilton
City of Hamilton
Zoning By-Law

Map Reference Number	By-Law Number	Effective Date of By-Law



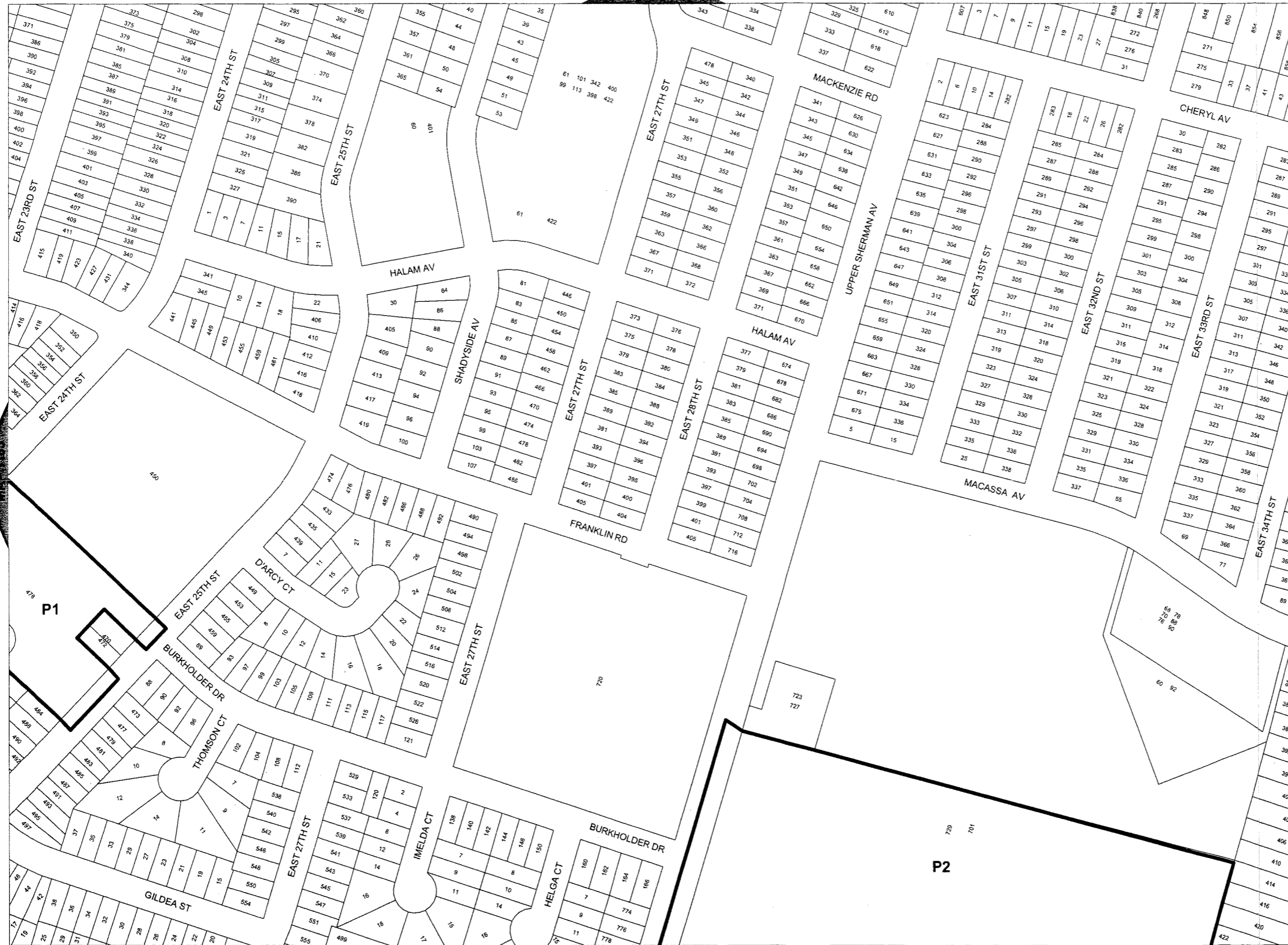
MAP 1234 of Schedule 'A'

Plot Date 3/8/2006



Hamilton
City of Hamilton
Zoning By-Law

Map Reference Number	By-Law Number	Effective Date of By-Law



NORTH
SCALE 1 : 3,000

MAP 1186 of Schedule 'A'

Plot Date 3/8/2006



Hamilton
City of Hamilton
Zoning By-Law

Map Reference Number	By-Law Number	Effective Date of By-Law



NORTH
SCALE 1 : 3,000

MAP 1187 of Schedule 'A'

Plot Date 3/8/2006



Hamilton
City of Hamilton
Zoning By-Law

Map Reference Number	By-Law Number	Effective Date of By-Law



NORTH
SCALE 1 : 3,000

MAP 1188 of Schedule 'A'

Plot Date 3/8/2006





Hamilton
City of Hamilton
Zoning By-Law

Map Reference Number	By-Law Number	Effective Date of By-Law



SCALE 1 : 3,000

MAP 1190 of Schedule 'A'

Plot Date 3/8/2006



Hamilton
City of Hamilton
Zoning By-Law

Map Reference Number	By-Law Number	Effective Date of By-Law



MAP 1191 of Schedule 'A'

Plot Date 3/8/2006





Hamilton
City of Hamilton
Zoning By-Law

Map Reference Number	By-Law Number	Effective Date of By-Law



SCALE 1 : 3,000

MAP 1192 of Schedule 'A'

Plot Date 3/8/2006



Hamilton
City of Hamilton
Zoning By-Law

Map Reference Number	By-Law Number	Effective Date of By-Law



P1

P1



NORTH
SCALE 1 : 3,000

MAP 1193 of Schedule 'A'

Plot Date 3/8/2006



Hamilton
City of Hamilton
Zoning By-Law

Map Reference Number	By-Law Number	Effective Date of By-Law



NORTH
SCALE 1 : 3,000

MAP 1194 of Schedule 'A'

Plot Date 3/8/2006



Hamilton
City of Hamilton
Zoning By-Law

Map Reference Number	By-Law Number	Effective Date of By-Law



SCALE 1 : 3,000

MAP 1195 of Schedule 'A'

Plot Date 3/8/2006



Hamilton
City of Hamilton
Zoning By-Law

Map Reference Number	By-Law Number	Effective Date of By-Law



NORTH
SCALE 1 : 3,000

MAP 1197 of Schedule 'A'

Plot Date 3/8/2006





Hamilton

City of Hamilton
Zoning By-Law

Map Reference Number	By-Law Number	Effective Date of By-Law



NORTH
SCALE 1 : 3,000

MAP 1175 of Schedule 'A'

Plot Date 3/8/2006





Hamilton
City of Hamilton
Zoning By-Law

Map Reference Number	By-Law Number	Effective Date of By-Law



NORTH
SCALE 1 : 3,000

MAP 1176 of Schedule 'A'

Plot Date 3/8/2006





MAP 1177 of Schedule 'A'

SCALE 1 : 3,000

NORTH



Plot Date: 3/8/2006

© Terant Land Information Services Inc. and its licensors. [2006] May Not be Reproduced without Permission. THIS IS NOT A PLAN OF SURVEY

Effective Date of By-Law	Map Reference Number	By-Law Number

City of Hamilton
Zoning By-Law





Hamilton
City of Hamilton
Zoning By-Law

Map Reference Number	By-Law Number	Effective Date of By-Law



SCALE 1 : 3,000

MAP 1178 of Schedule 'A'

Plot Date 3/8/2006





Hamilton
City of Hamilton
Zoning By-Law

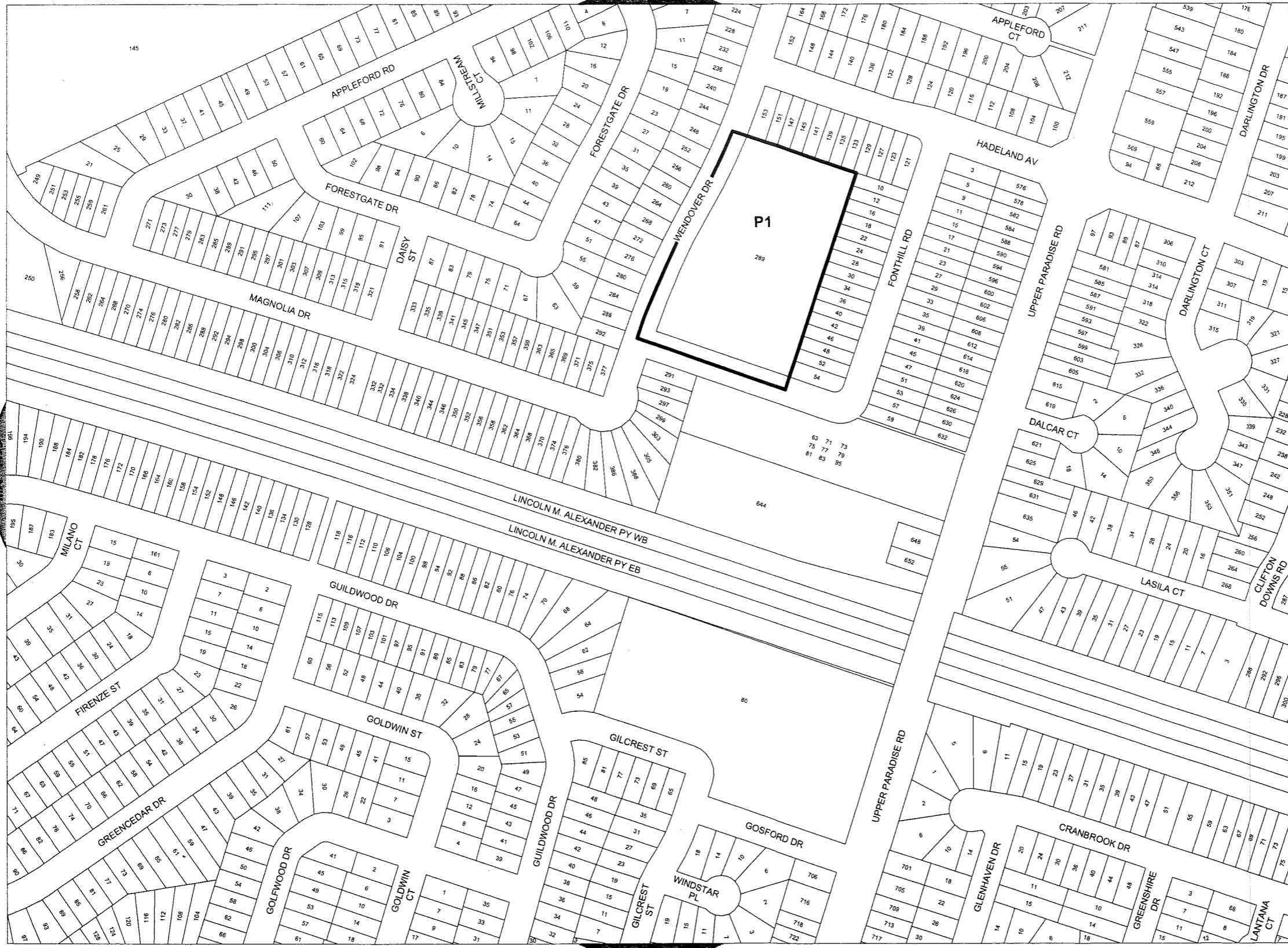
Map Reference Number	By-Law Number	Effective Date of By-Law



NORTH
SCALE 1 : 3,000

MAP 1180 of Schedule 'A'

Plot Date 3/8/2006





Hamilton
City of Hamilton
Zoning By-Law

Map Reference Number	By-Law Number	Effective Date of By-Law



NORTH
SCALE 1 : 3,000

MAP 1181 of Schedule 'A'

Plot Date 3/8/2006





Hamilton
City of Hamilton
Zoning By-Law

Map Reference Number	By-Law Number	Effective Date of By-Law



SCALE 1 : 3,000

MAP 1182 of Schedule 'A'

Plot Date 3/8/2006





Hamilton
City of Hamilton
Zoning By-Law

Map Reference Number	By-Law Number	Effective Date of By-Law



SCALE 1 : 3,000

MAP 1183 of Schedule 'A'

Plot Date 3/8/2006



Hamilton
City of Hamilton
Zoning By-Law

Map Reference Number	By-Law Number	Effective Date of By-Law



MAP 1184 of Schedule 'A'

Scale 1 : 3,000
Plot Date 3/8/2006





Hamilton
City of Hamilton
Zoning By-Law

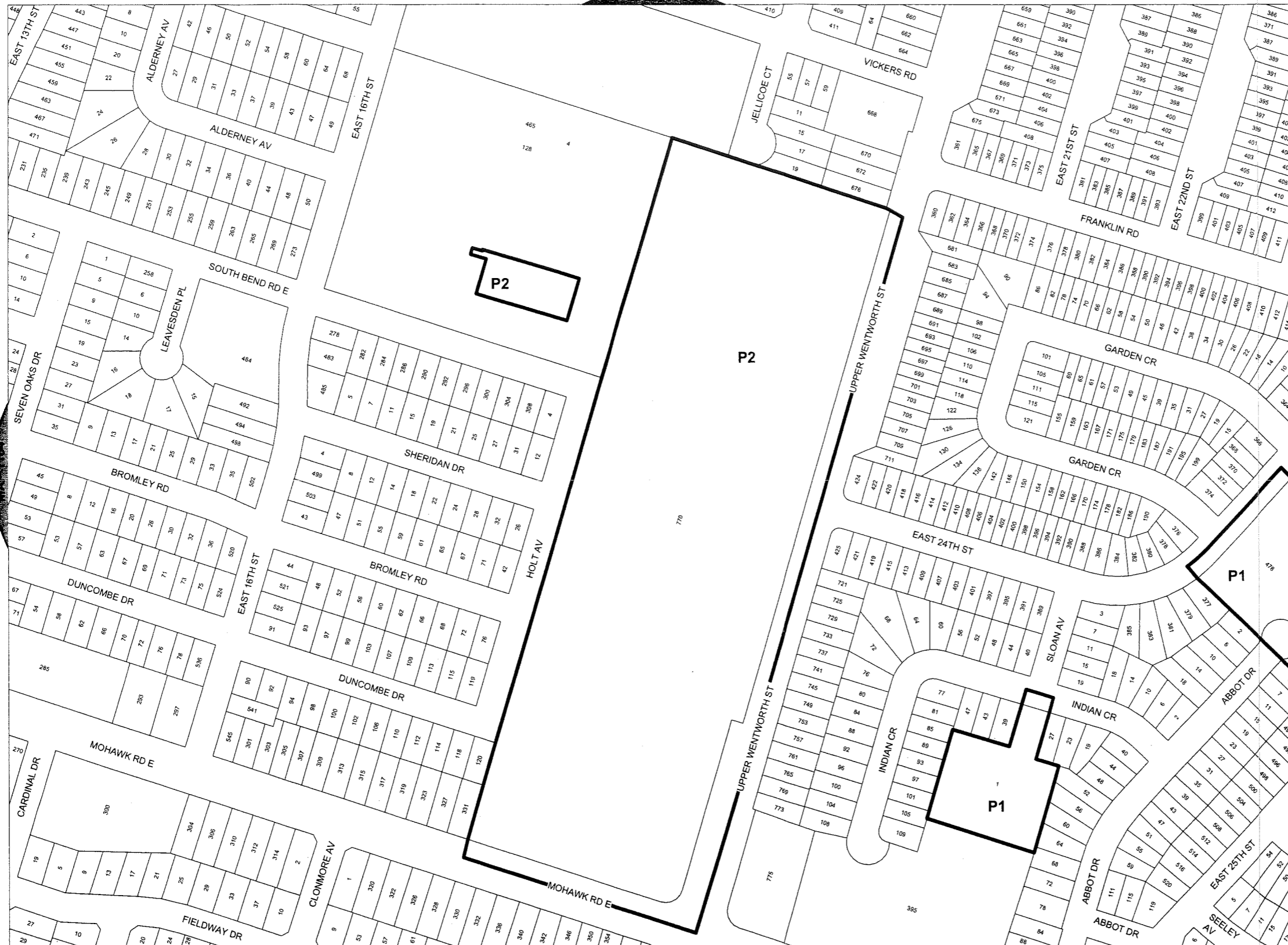
Map Reference Number	By-Law Number	Effective Date of By-Law



SCALE 1 : 3,000

MAP 1185 of Schedule 'A'

Plot Date 3/8/2006





Hamilton
City of Hamilton
Zoning By-Law

Map Reference Number	By-Law Number	Effective Date of By-Law



MAP 1137 of Schedule 'A'

Plot Date: 3/8/2006



Hamilton
City of Hamilton
Zoning By-Law

Map Reference Number	By-Law Number	Effective Date of By-Law



MAP 1140 of Schedule 'A'

Plot Date 3/8/2006





Hamilton
City of Hamilton
Zoning By-Law

Map Reference Number	By-Law Number	Effective Date of By-Law



NORTH
SCALE 1 : 3,000

MAP 1142 of Schedule 'A'

Plot Date 3/8/2006





Hamilton
City of Hamilton
Zoning By-Law

Map Reference Number	By-Law Number	Effective Date of By-Law



NORTH
SCALE 1 : 3,000

MAP 1144 of Schedule 'A'

Plot Date 3/8/2006





Hamilton
City of Hamilton
Zoning By-Law

Map Reference Number	By-Law Number	Effective Date of By-Law



NORTH
SCALE 1 : 3,000

MAP 1145 of Schedule 'A'

Plot Date 3/8/2006





Hamilton
City of Hamilton
Zoning By-Law

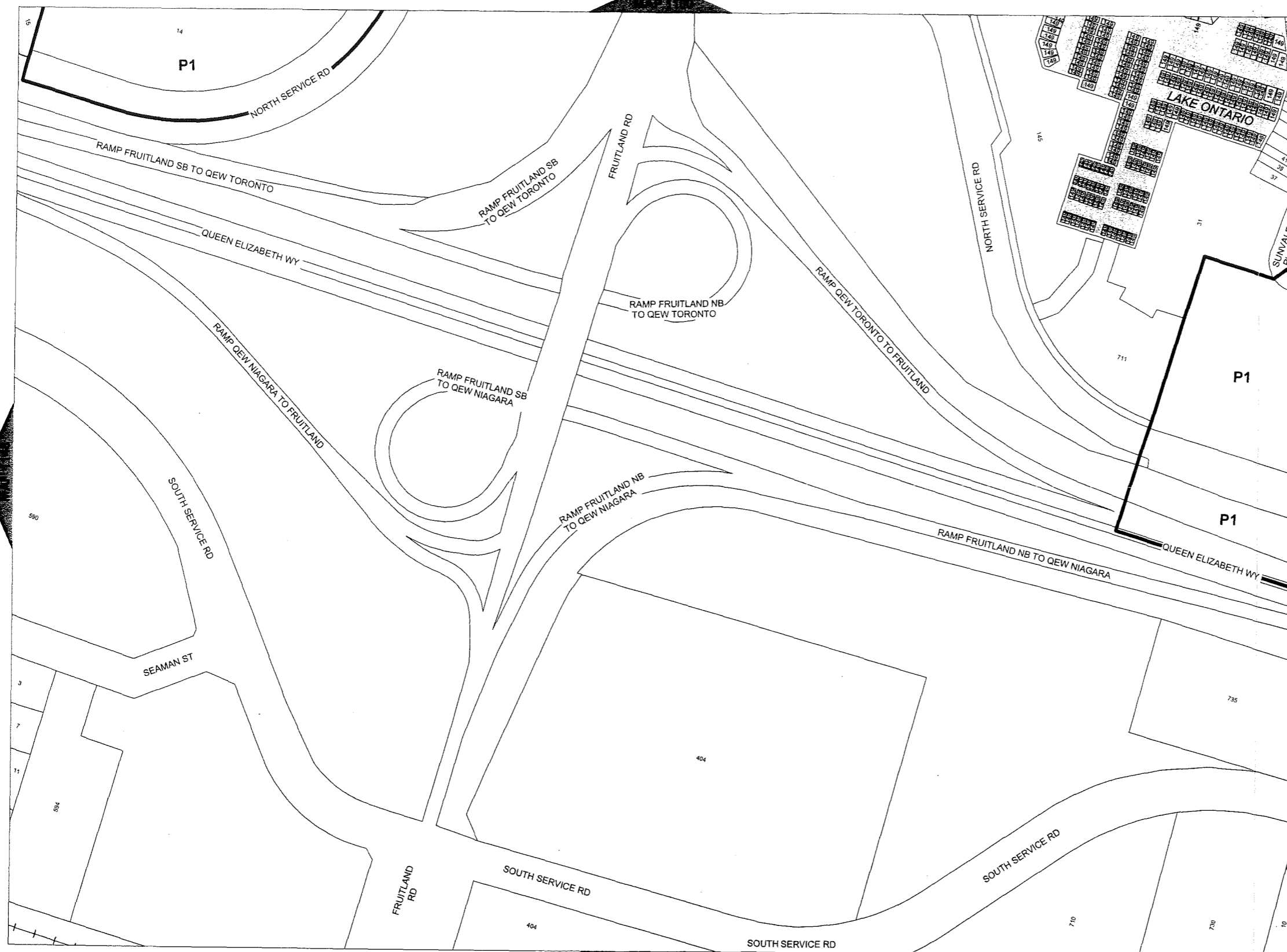
Map Reference Number	By-Law Number	Effective Date of By-Law



NORTH
SCALE 1 : 3,000

MAP 1149 of Schedule 'A'

Plot Date 3/8/2006





Hamilton
City of Hamilton
Zoning By-Law

Map Reference Number	By-Law Number	Effective Date of By-Law



Legend

●●●● Urban Boundary



NORTH
SCALE 1 : 3,000

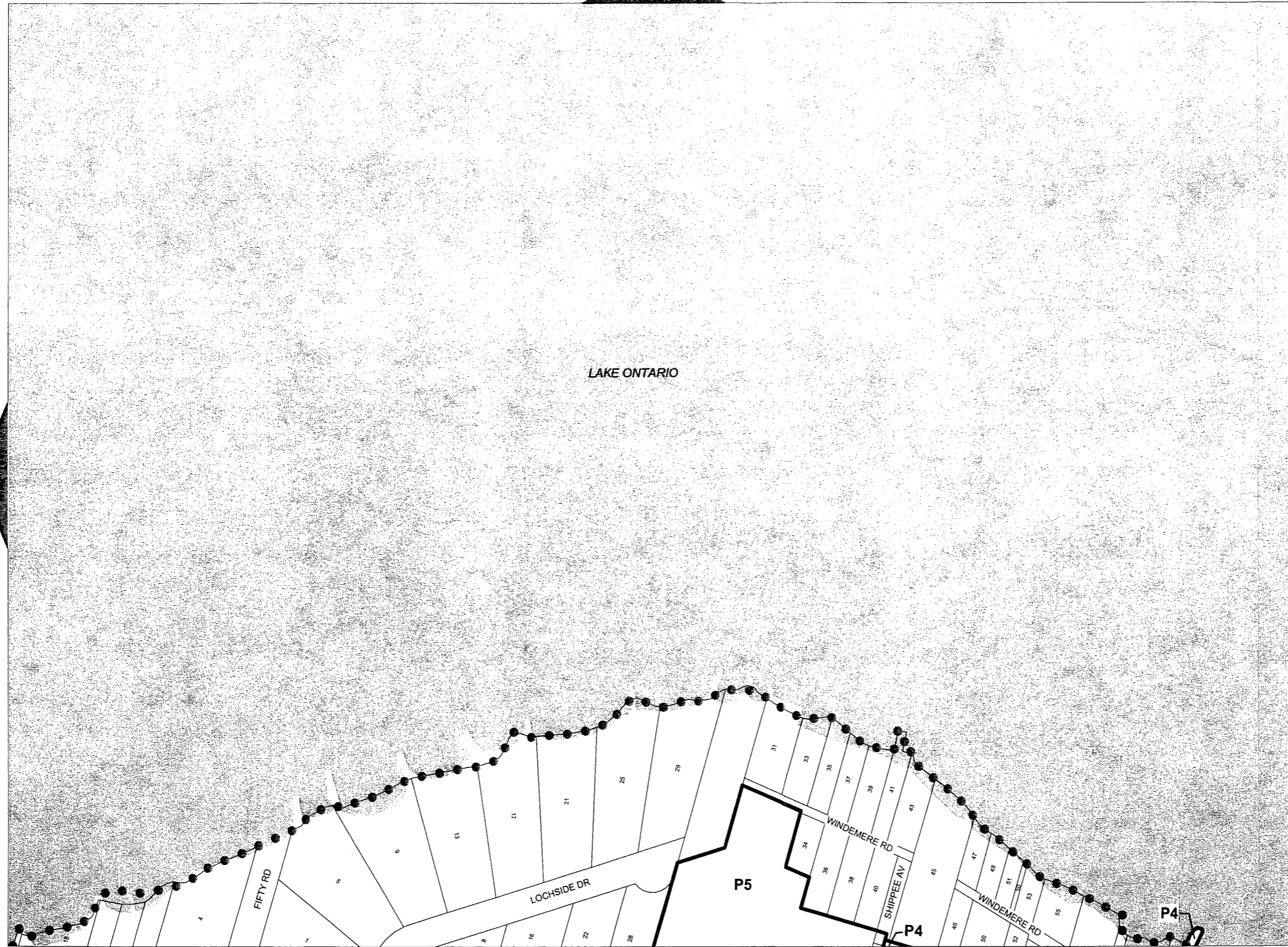
MAP 1150 of Schedule 'A'

Plot Date 3/8/2006



Hamilton
City of Hamilton
Zoning By-Law

Map Reference Number	By-Law Number	Effective Date of By-Law



Legend

●●●● Urban Boundary



MAP 1152 of Schedule 'A'

Plot Date 3/8/2006



Hamilton
City of Hamilton
Zoning By-Law

Map Reference Number	By-Law Number	Effective Date of By-Law

Legend

●●●● Urban Boundary



NORTH

SCALE 1 : 3,000

MAP 1173 of Schedule 'A'

Plot Date 3/8/2006





Hamilton
City of Hamilton
Zoning By-Law

Map Reference Number	By-Law Number	Effective Date of By-Law

Legend

●●●● Urban Boundary



NORTH
SCALE 1 : 3,000

MAP 1174 of Schedule 'A'

Plot Date 3/8/2006





Hamilton
City of Hamilton
Zoning By-Law

Map Reference Number	By-Law Number	Effective Date of By-Law

Legend

●●●● Urban Boundary



NORTH
SCALE 1 : 3,000

MAP 1124 of Schedule 'A'

Plot Date 3/8/2006





Hamilton
City of Hamilton
Zoning By-Law

Map Reference Number	By-Law Number	Effective Date of By-Law

Legend

●●●● Urban Boundary



NORTH
SCALE 1 : 3,000

MAP 1125 of Schedule 'A'

Plot Date 3/8/2006





Hamilton
City of Hamilton
Zoning By-Law

Map Reference Number	By-Law Number	Effective Date of By-Law

Legend

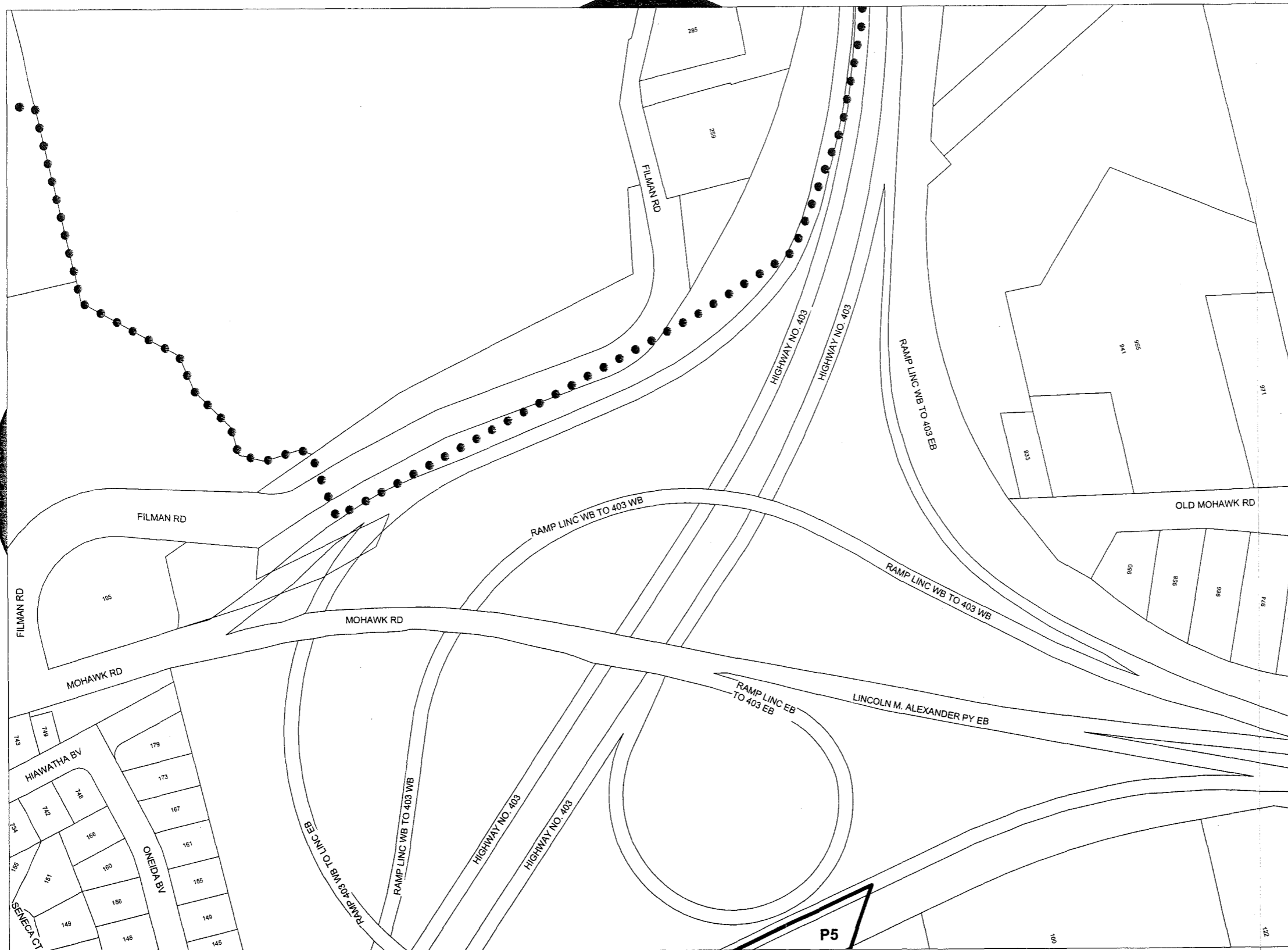
●●●● Urban Boundary



NORTH
SCALE 1 : 3,000

MAP 1126 of Schedule 'A'

Plot Date 3/8/2006





Hamilton
City of Hamilton
Zoning By-Law

Map Reference Number	By-Law Number	Effective Date of By-Law



NORTH
SCALE 1 : 3,000

MAP 1128 of Schedule 'A'

Plot Date 3/8/2006





Hamilton
City of Hamilton
Zoning By-Law

Map Reference Number	By-Law Number	Effective Date of By-Law





Hamilton
City of Hamilton
Zoning By-Law

Map Reference Number	By-Law Number	Effective Date of By-Law



NORTH
SCALE 1 : 3,000

MAP 1132 of Schedule 'A'

Plot Date 3/8/2006





Hamilton
City of Hamilton
Zoning By-Law

Map Reference Number	By-Law Number	Effective Date of By-Law



MAP 1133 of Schedule 'A'

Plot Date 3/8/2006



Map Reference Number	By-Law Number	Effective Date of By-Law



City of Hamilton
Zoning By-Law



SCALE 1 : 3,000

MAP 1134 of Schedule 'A'

Plot Dates/8/2006



Hamilton
City of Hamilton
Zoning By-Law

Map Reference Number	By-Law Number	Effective Date of By-Law



SCALE 1 : 3,000

MAP 1135 of Schedule 'A'

Plot Date 3/8/2006





Hamilton
City of Hamilton
Zoning By-Law

Map Reference Number	By-Law Number	Effective Date of By-Law



NORTH
SCALE 1 : 3,000

MAP 1136 of Schedule 'A'

Plot Date 3/8/2006





Hamilton
City of Hamilton
Zoning By-Law

Map Reference Number	By-Law Number	Effective Date of By-Law



SCALE 1 : 3,000

MAP 1086 of Schedule 'A'

Plot Date 3/8/2006





Hamilton
City of Hamilton
Zoning By-Law

Map Reference Number	By-Law Number	Effective Date of By-Law



NORTH
SCALE 1 : 3,000

MAP 1087 of Schedule 'A'

Plot Date 3/8/2006



Hamilton
City of Hamilton
Zoning By-Law

Map Reference Number	By-Law Number	Effective Date of By-Law



NORTH
SCALE 1 : 3,000

MAP 1088 of Schedule 'A'

Plot Date 3/8/2006



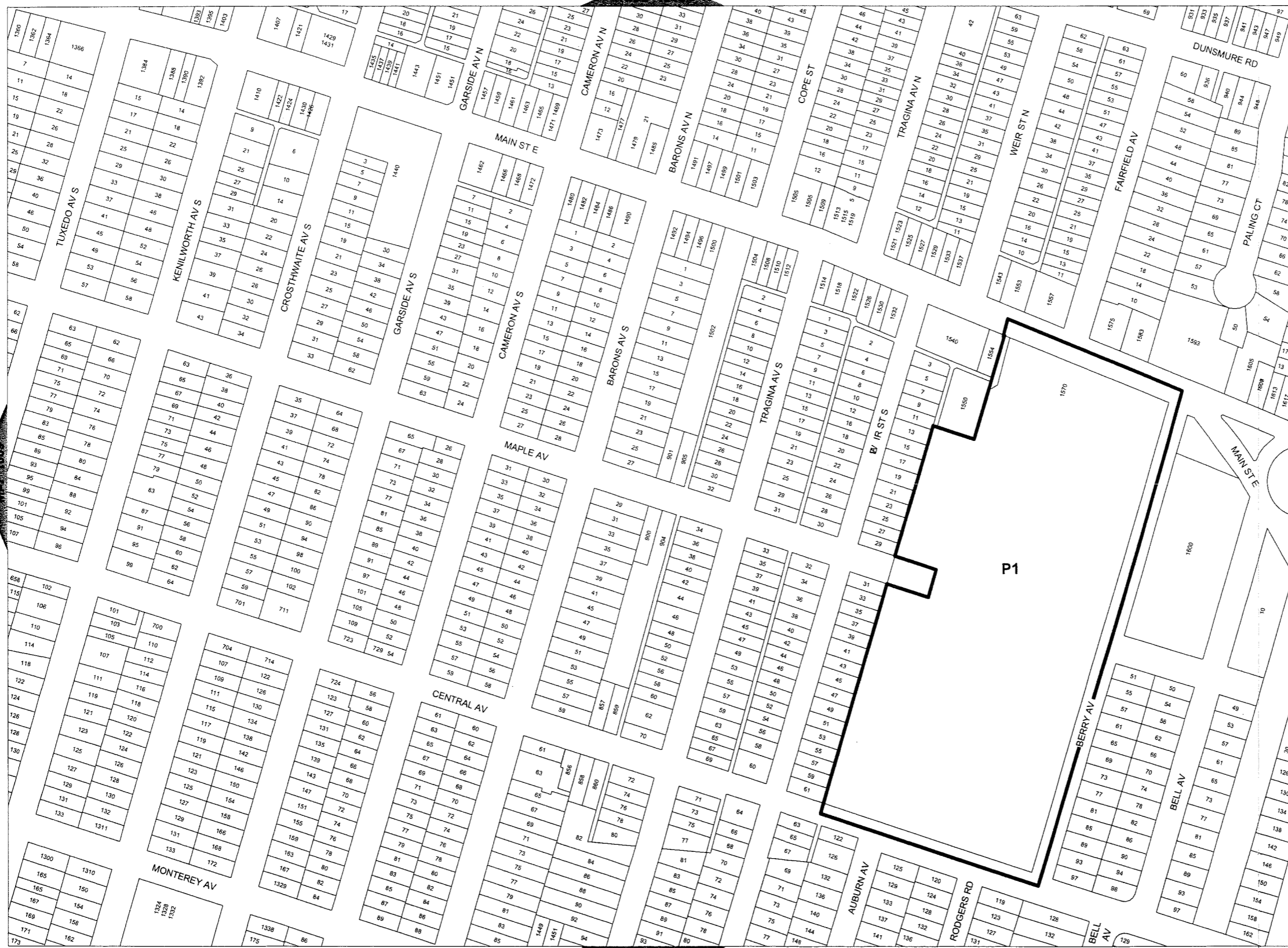
P3

P1



Hamilton
City of Hamilton
Zoning By-Law

Map Reference Number	By-Law Number	Effective Date of By-Law



SCALE 1 : 3,000

MAP 1090 of Schedule 'A'

Plot Date 3/8/2006



Hamilton
City of Hamilton
Zoning By-Law

Map Reference Number	By-Law Number	Effective Date of By-Law



SCALE 1 : 3,000

MAP 1091 of Schedule 'A'

Plot Date 3/8/2006



Hamilton
City of Hamilton
Zoning By-Law

Map Reference Number	By-Law Number	Effective Date of By-Law



NORTH
SCALE 1 : 3,000

MAP 1092 of Schedule 'A'

Plot Date 3/8/2006





Hamilton
City of Hamilton
Zoning By-Law

Map Reference Number	By-Law Number	Effective Date of By-Law



SCALE 1 : 3,000

MAP 1093 of Schedule 'A'

Plot Date 3/8/2006



Hamilton
City of Hamilton
Zoning By-Law

Map Reference Number	By-Law Number	Effective Date of By-Law



NORTH
SCALE 1 : 3,000

MAP 1097 of Schedule 'A'

Plot Date 3/8/2006



Hamilton
City of Hamilton
Zoning By-Law

Map Reference Number	By-Law Number	Effective Date of By-Law

Legend

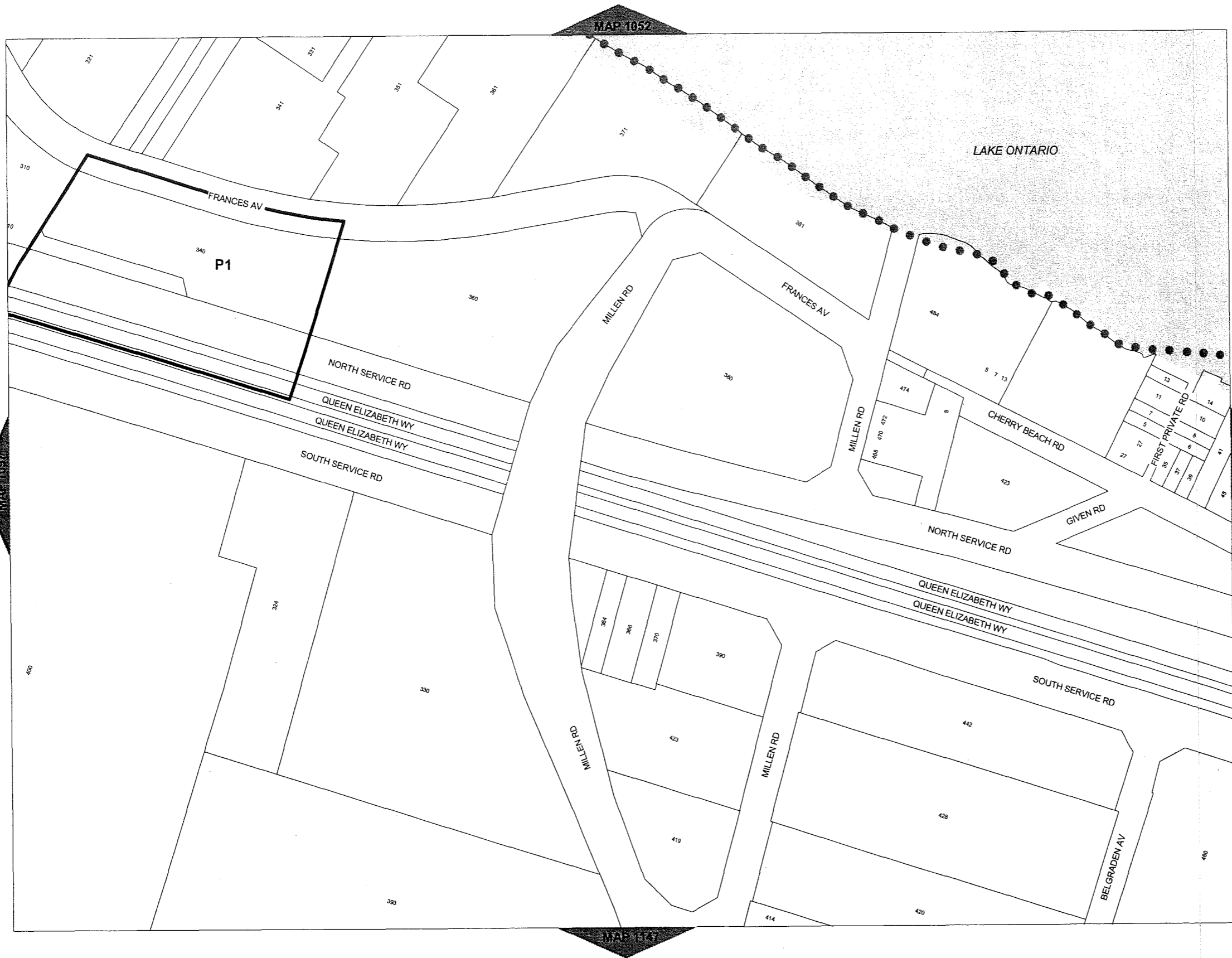
●●●● Urban Boundary



NORTH
SCALE 1 : 3,000

MAP 1098 of Schedule 'A'

Plot Date 3/8/2006





Hamilton
City of Hamilton
Zoning By-Law

Map Reference Number	By-Law Number	Effective Date of By-Law

Legend

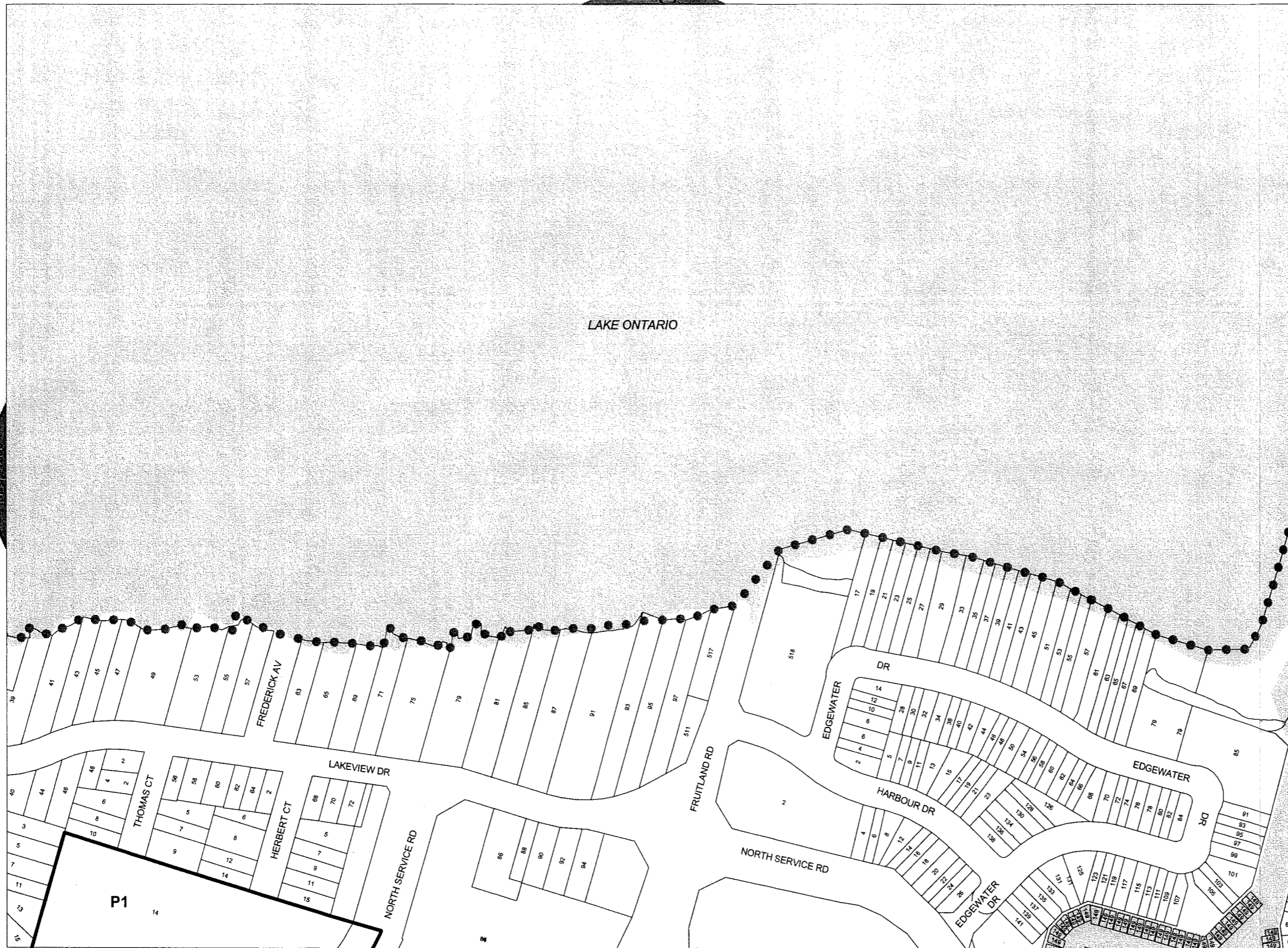
●●●● Urban Boundary



NORTH
SCALE 1 : 3,000

MAP 1100 of Schedule 'A'

Plot Date 3/8/2006



MAP (N)

LAKE ONTARIO

MAP 1100



Hamilton
City of Hamilton
Zoning By-Law

Map Reference Number	By-Law Number	Effective Date of By-Law

Legend

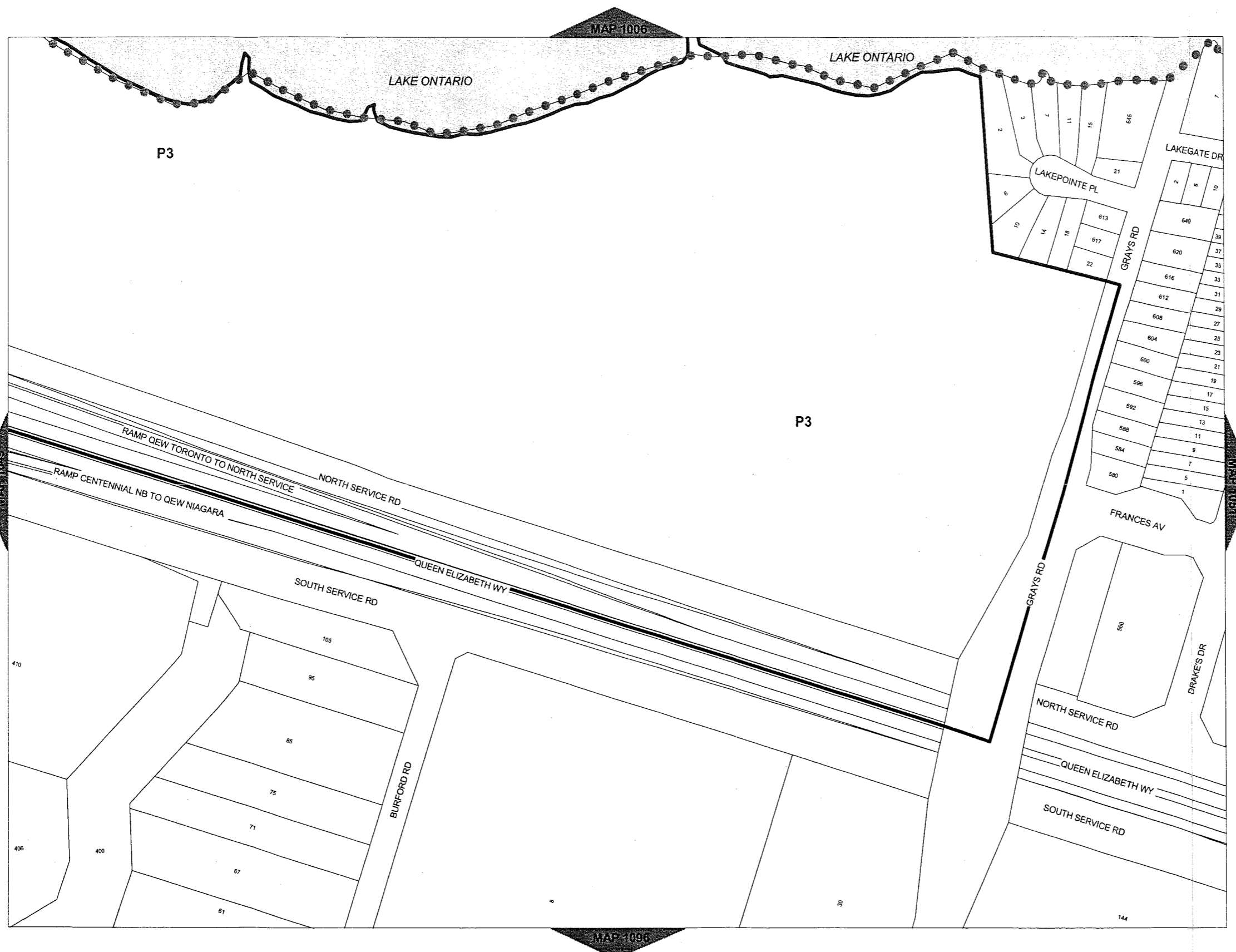
●●●● Urban Boundary



NORTH
SCALE 1 : 3,000

MAP 1050 of Schedule 'A'

Plot Date 3/8/2006



MAP 1006

LAKE ONTARIO

LAKE ONTARIO

P3

P3

RAMP QEW TORONTO TO NORTH SERVICE
NORTH SERVICE RD

RAMP CENTENNIAL NB TO QEW NIAGARA

QUEEN ELIZABETH WY

SOUTH SERVICE RD

FRANCES AV

GRAYS RD

NORTH SERVICE RD

QUEEN ELIZABETH WY

SOUTH SERVICE RD

BURFORD RD

DRAKES DR

MAP 1096

MAP 1049



Hamilton
City of Hamilton
Zoning By-Law

Map Reference Number	By-Law Number	Effective Date of By-Law

Legend

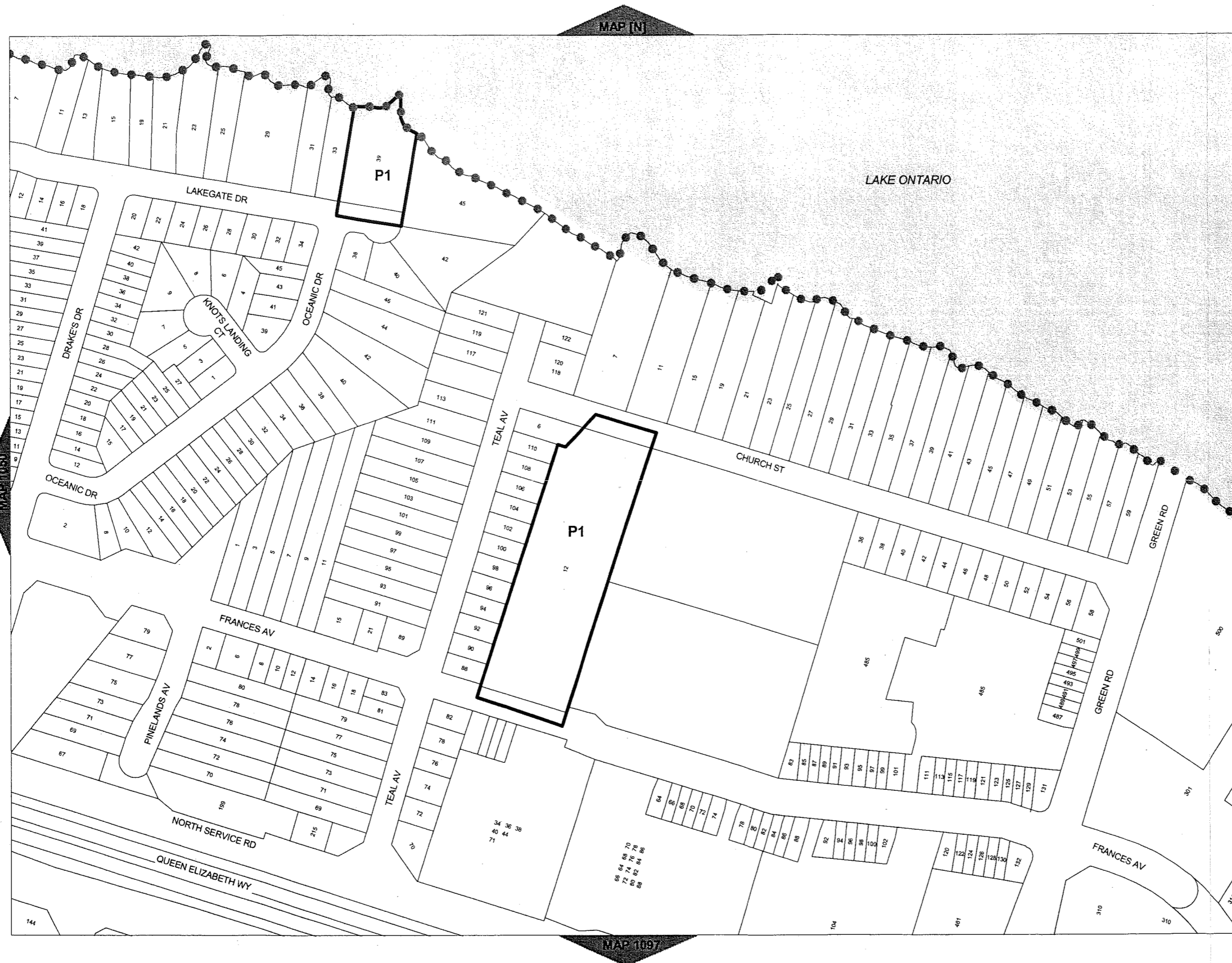
●●●● Urban Boundary



NORTH
SCALE 1 : 3,000

MAP 1051 of Schedule 'A'

Plot Date 3/8/2006





Hamilton
City of Hamilton
Zoning By-Law

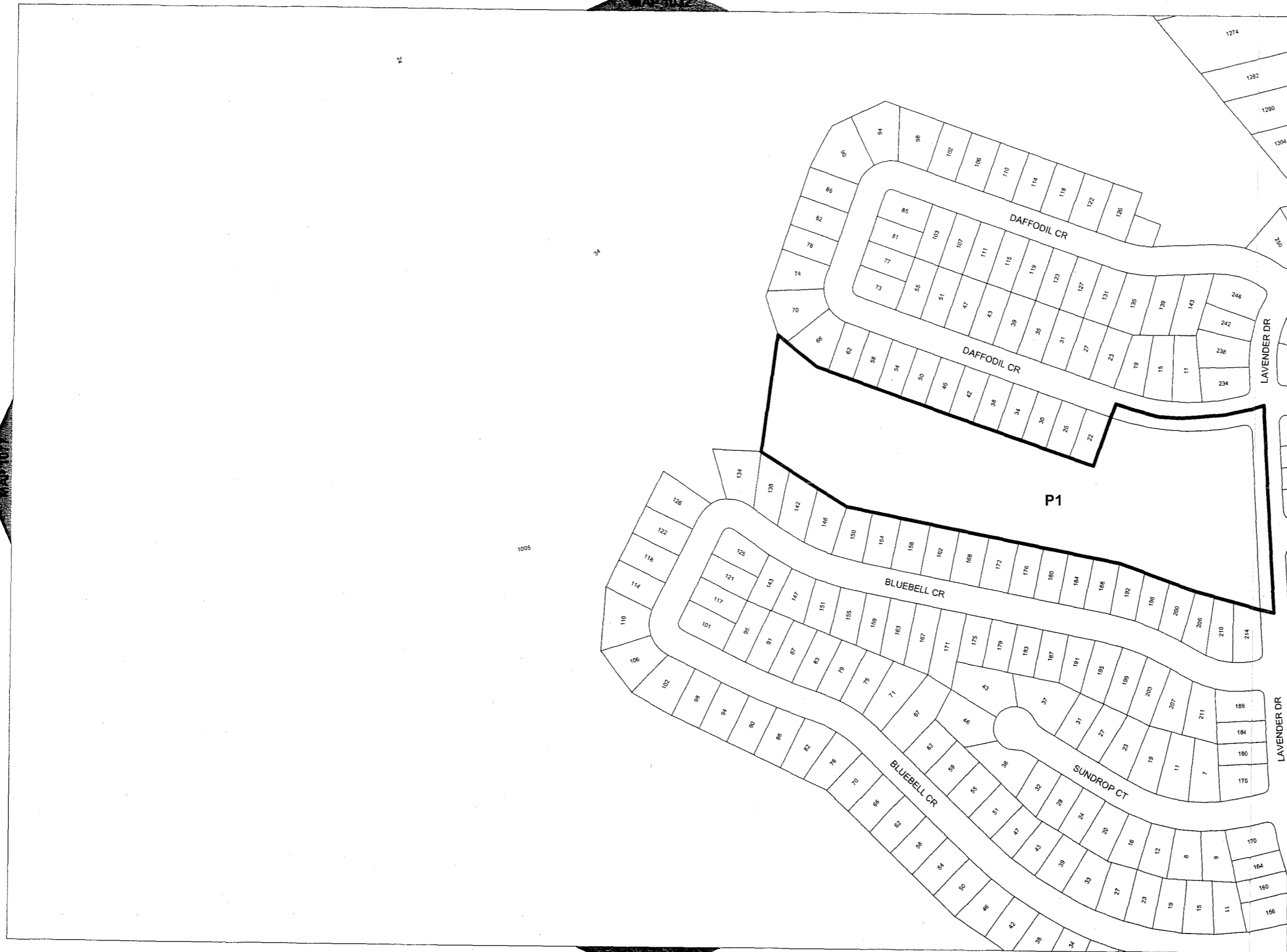
Map Reference Number	By-Law Number	Effective Date of By-Law



NORTH
SCALE 1 : 3,000

MAP 1078 of Schedule 'A'

Plot Date 3/8/2006





Hamilton
City of Hamilton
Zoning By-Law

Map Reference Number	By-Law Number	Effective Date of By-Law



NORTH
SCALE 1 : 3,000

MAP 1079 of Schedule 'A'

Plot Date 3/8/2006





Hamilton
City of Hamilton
Zoning By-Law

Map Reference Number	By-Law Number	Effective Date of By-Law



SCALE 1 : 3,000

MAP 1080 of Schedule 'A'

Plot Date 3/8/2006





Hamilton
City of Hamilton
Zoning By-Law

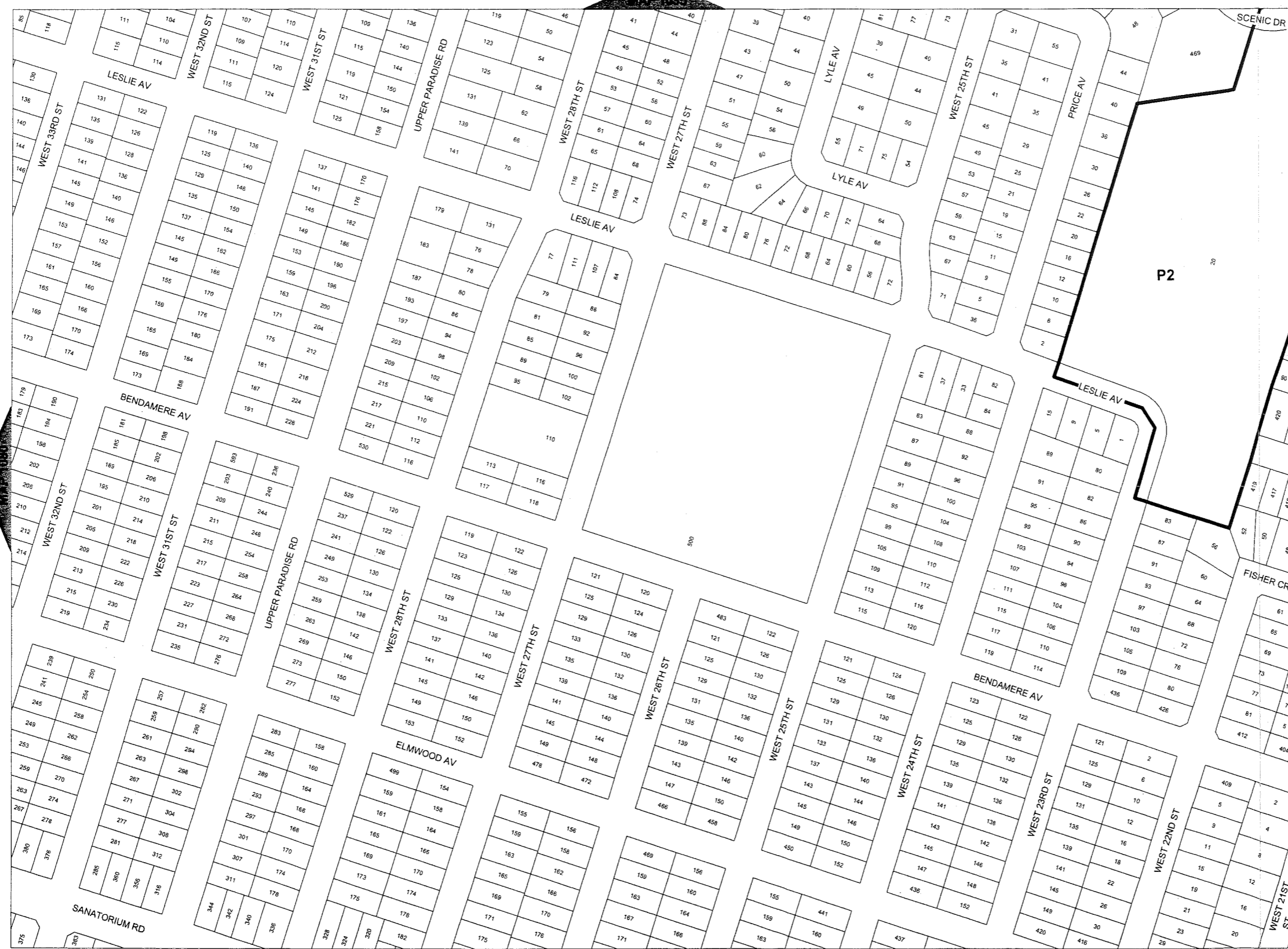
Map Reference Number	By-Law Number	Effective Date of By-Law



SCALE 1 : 3,000

MAP 1081 of Schedule 'A'

Plot Date 3/8/2006





Hamilton
City of Hamilton
Zoning By-Law

Map Reference Number	By-Law Number	Effective Date of By-Law



SCALE 1 : 3,000

MAP 1082 of Schedule 'A'

Plot Date 3/8/2006



Hamilton

City of Hamilton
Zoning By-Law

Map Reference Number	By-Law Number	Effective Date of By-Law



NORTH
SCALE 1 : 3,000

MAP 1083 of Schedule 'A'

Plot Date 3/8/2006



Hamilton
City of Hamilton
Zoning By-Law

Map Reference Number	By-Law Number	Effective Date of By-Law



MAP 1084 of Schedule 'A'

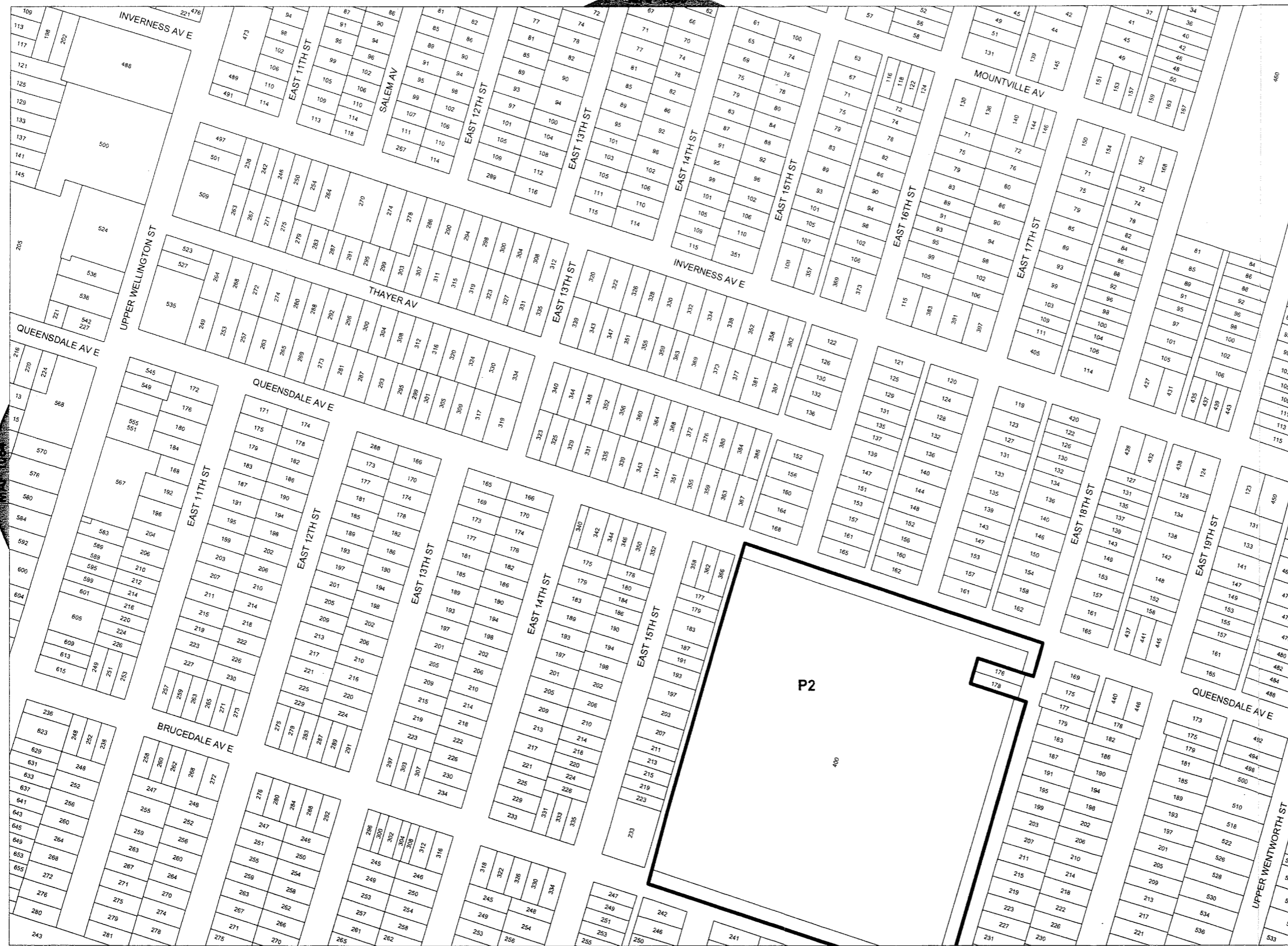
Plot Date 3/8/2006





Hamilton
City of Hamilton
Zoning By-Law

Map Reference Number	By-Law Number	Effective Date of By-Law



MAP 1085 of Schedule 'A'

Plot Date 3/8/2006



Hamilton
City of Hamilton
Zoning By-Law

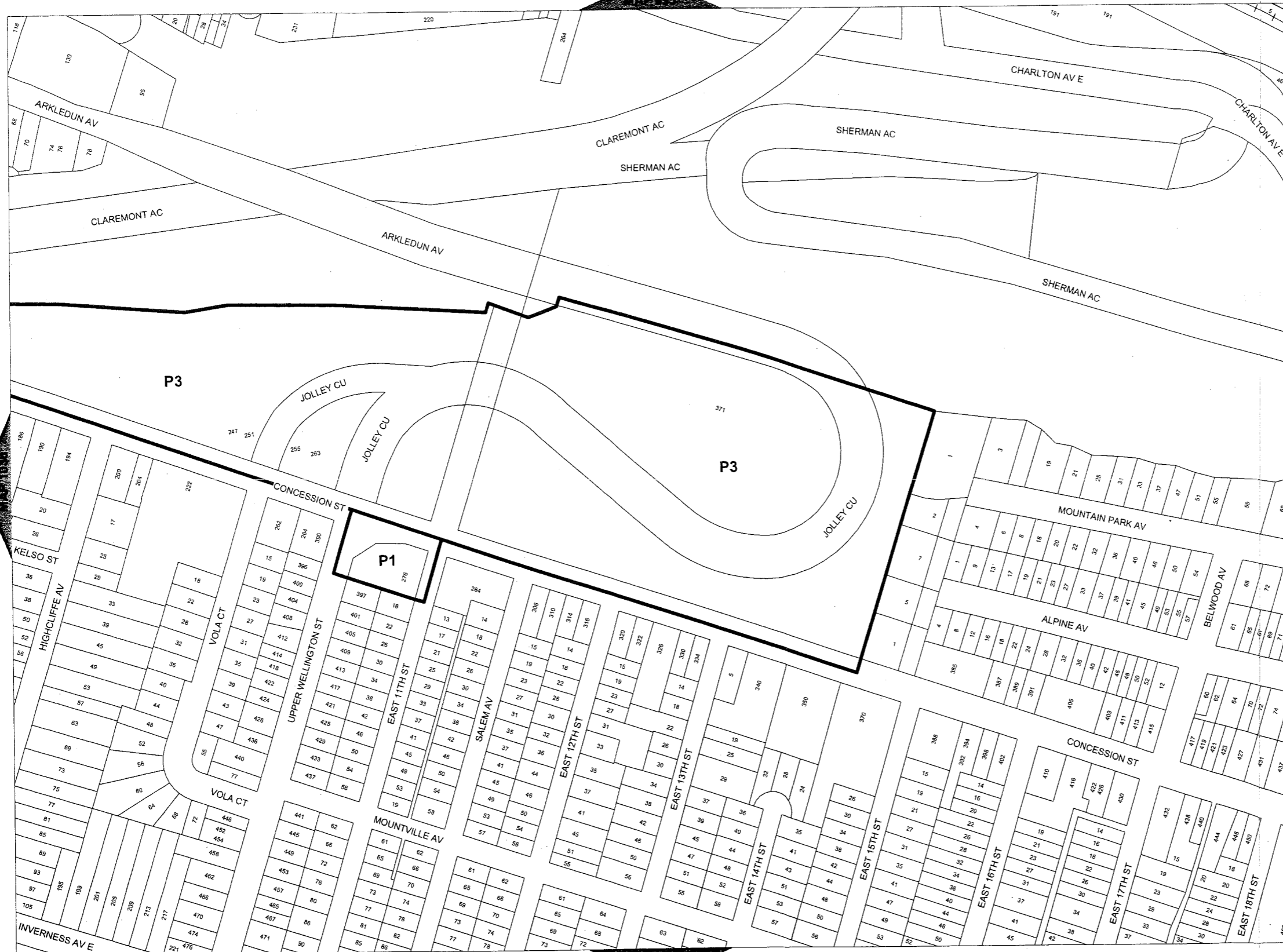
Map Reference Number	By-Law Number	Effective Date of By-Law



NORTH
SCALE 1 : 3,000

MAP 1039 of Schedule 'A'

Plot Date 3/8/2006





Hamilton
City of Hamilton
Zoning By-Law

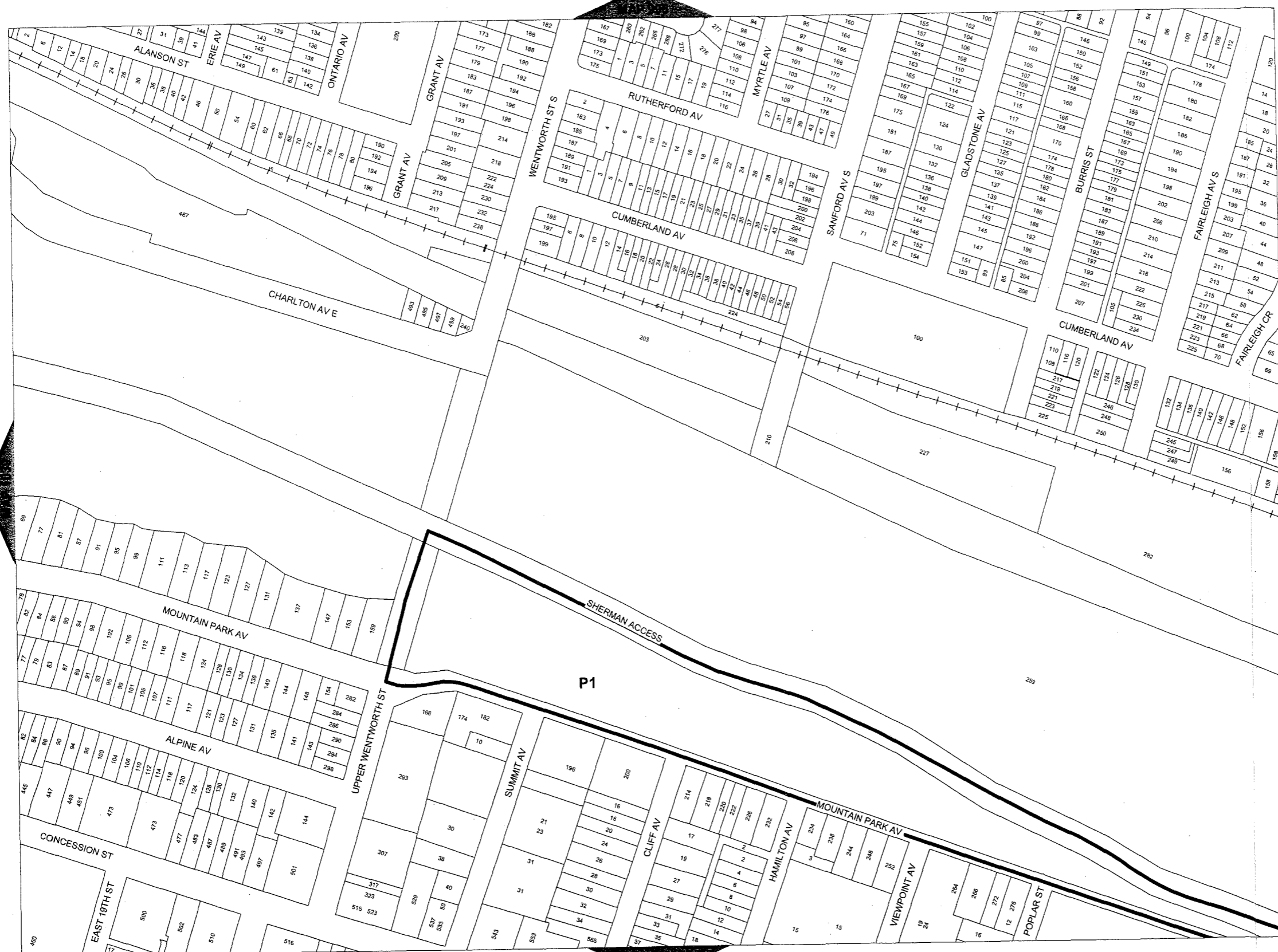
Map Reference Number	By-Law Number	Effective Date of By-Law



NORTH
SCALE 1 : 3,000

MAP 1040 of Schedule 'A'

Plot Date 3/8/2006





Hamilton
City of Hamilton
Zoning By-Law

Map Reference Number	By-Law Number	Effective Date of By-Law



MAP 1041 of Schedule 'A'

Plot Date 3/8/2006



Hamilton
City of Hamilton
Zoning By-Law

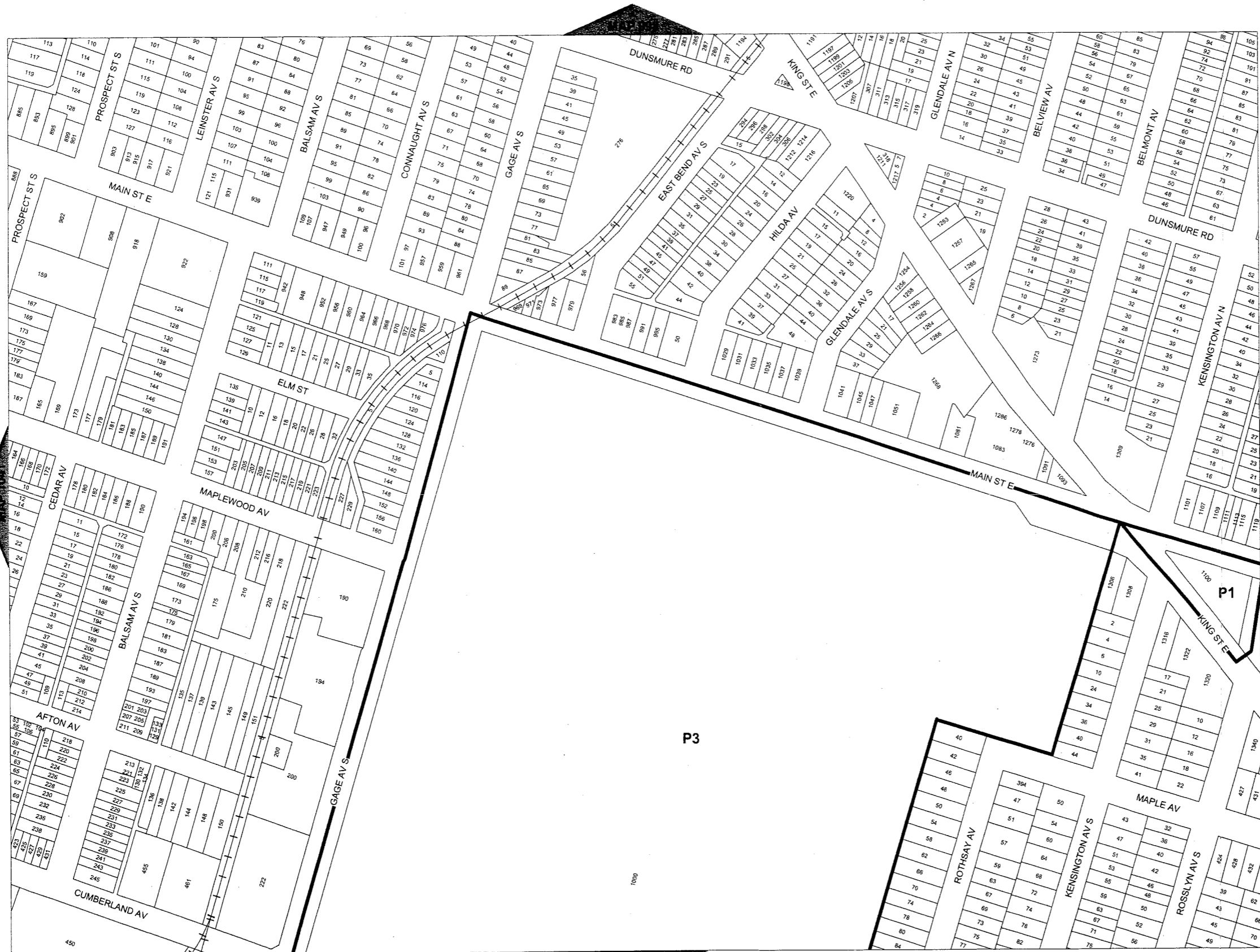
Map Reference Number	By-Law Number	Effective Date of By-Law



NORTH
SCALE 1 : 3,000

MAP 1042 of Schedule 'A'

Plot Date 3/8/2006





Hamilton
City of Hamilton
Zoning By-Law

Map Reference Number	By-Law Number	Effective Date of By-Law



NORTH
SCALE 1 : 3,000

MAP 1043 of Schedule 'A'

Plot Date 3/8/2006





Hamilton
City of Hamilton
Zoning By-Law

Map Reference Number	By-Law Number	Effective Date of By-Law



NORTH
SCALE 1 : 3,000

MAP 1044 of Schedule 'A'

Plot Date 3/8/2006





Hamilton
City of Hamilton
Zoning By-Law

Map Reference Number	By-Law Number	Effective Date of By-Law



NORTH
SCALE 1 : 3,000

MAP 1045 of Schedule 'A'

Plot Date 3/8/2006





Hamilton
City of Hamilton
Zoning By-Law

Map Reference Number	By-Law Number	Effective Date of By-Law



MAP 1046 of Schedule 'A'

Plot Date: 3/8/2006





Hamilton
City of Hamilton
Zoning By-Law

Map Reference Number	By-Law Number	Effective Date of By-Law



NORTH
SCALE 1 : 3,000

MAP 1047 of Schedule 'A'

Plot Date 3/8/2006





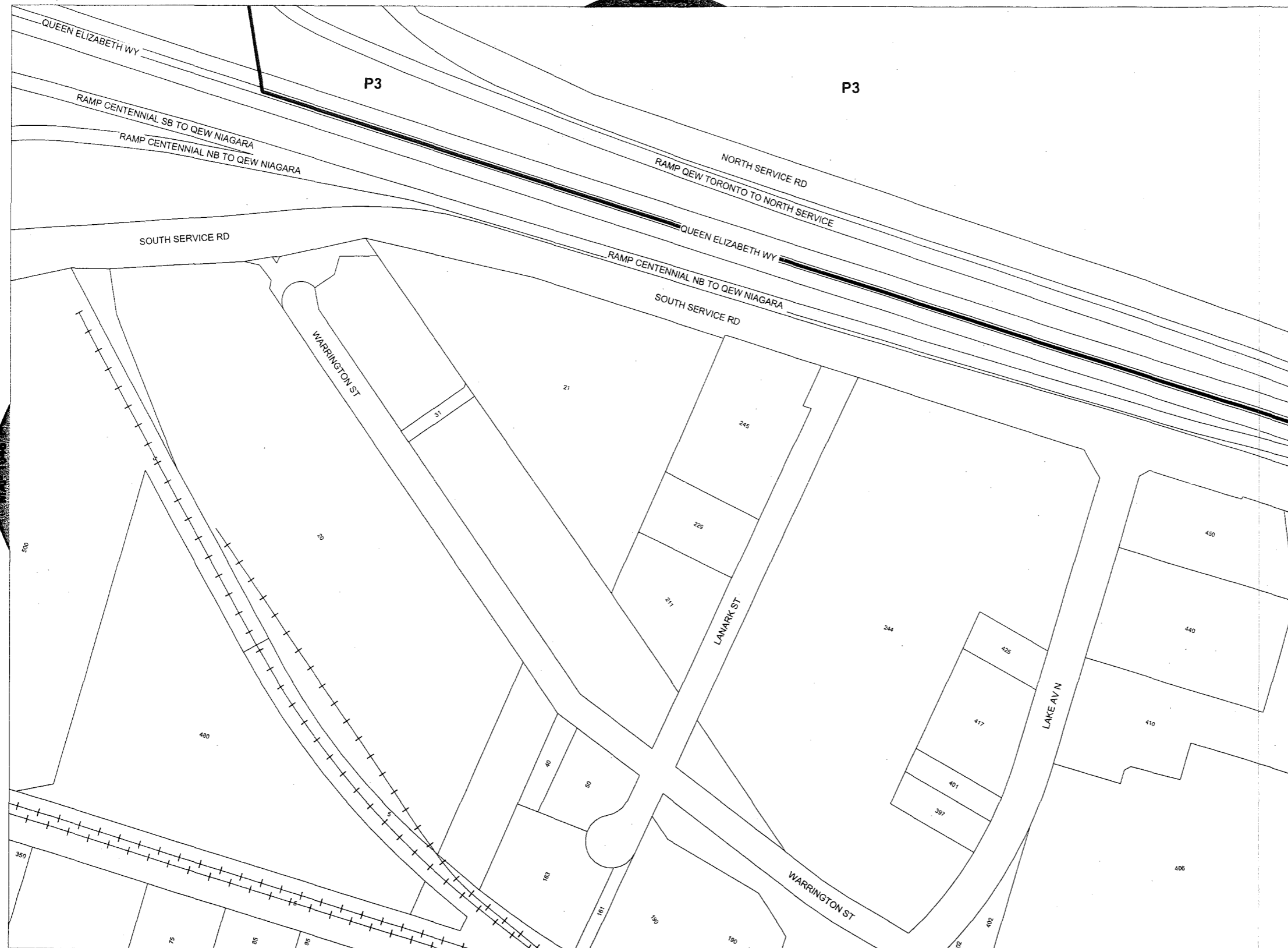
Hamilton
City of Hamilton
Zoning By-Law

Map Reference Number	By-Law Number	Effective Date of By-Law



MAP 1049 of Schedule 'A'

Plot Date: 3/8/2006





Hamilton
City of Hamilton
Zoning By-Law

Map Reference Number	By-Law Number	Effective Date of By-Law



NORTH
SCALE 1 : 3,000

MAP 1002 of Schedule 'A'

Plot Date 3/8/2006



Hamilton
City of Hamilton
Zoning By-Law

Map Reference Number	By-Law Number	Effective Date of By-Law



SCALE 1 : 3,000

MAP 1003 of Schedule 'A'

Plot Date 3/8/2006





Hamilton
City of Hamilton
Zoning By-Law

Map Reference Number	By-Law Number	Effective Date of By-Law

Legend

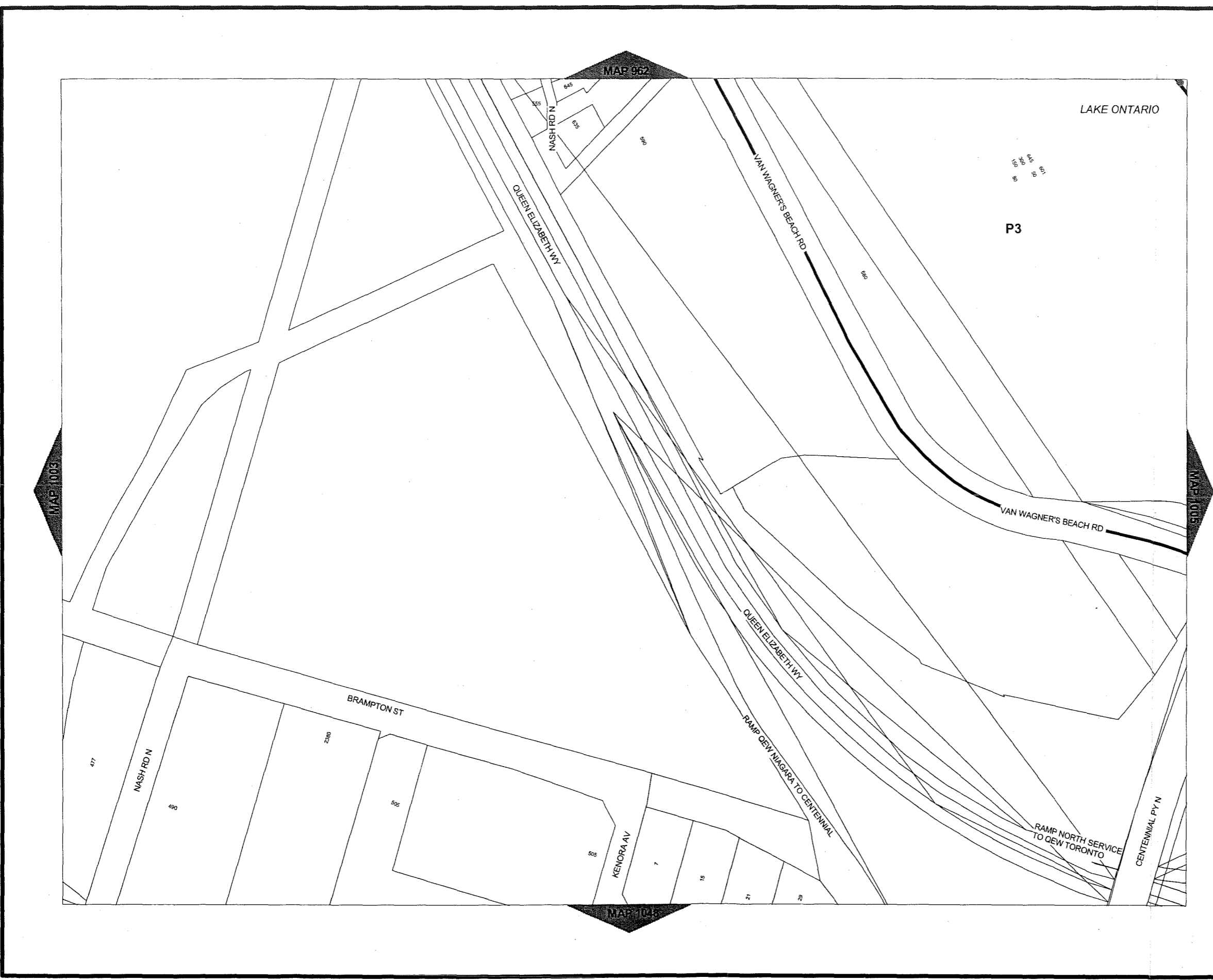
●●●● Urban Boundary



SCALE 1 : 3,000

MAP 1004 of Schedule 'A'

Plot Date 3/8/2006





Hamilton
City of Hamilton
Zoning By-Law

Map Reference Number	By-Law Number	Effective Date of By-Law

Legend

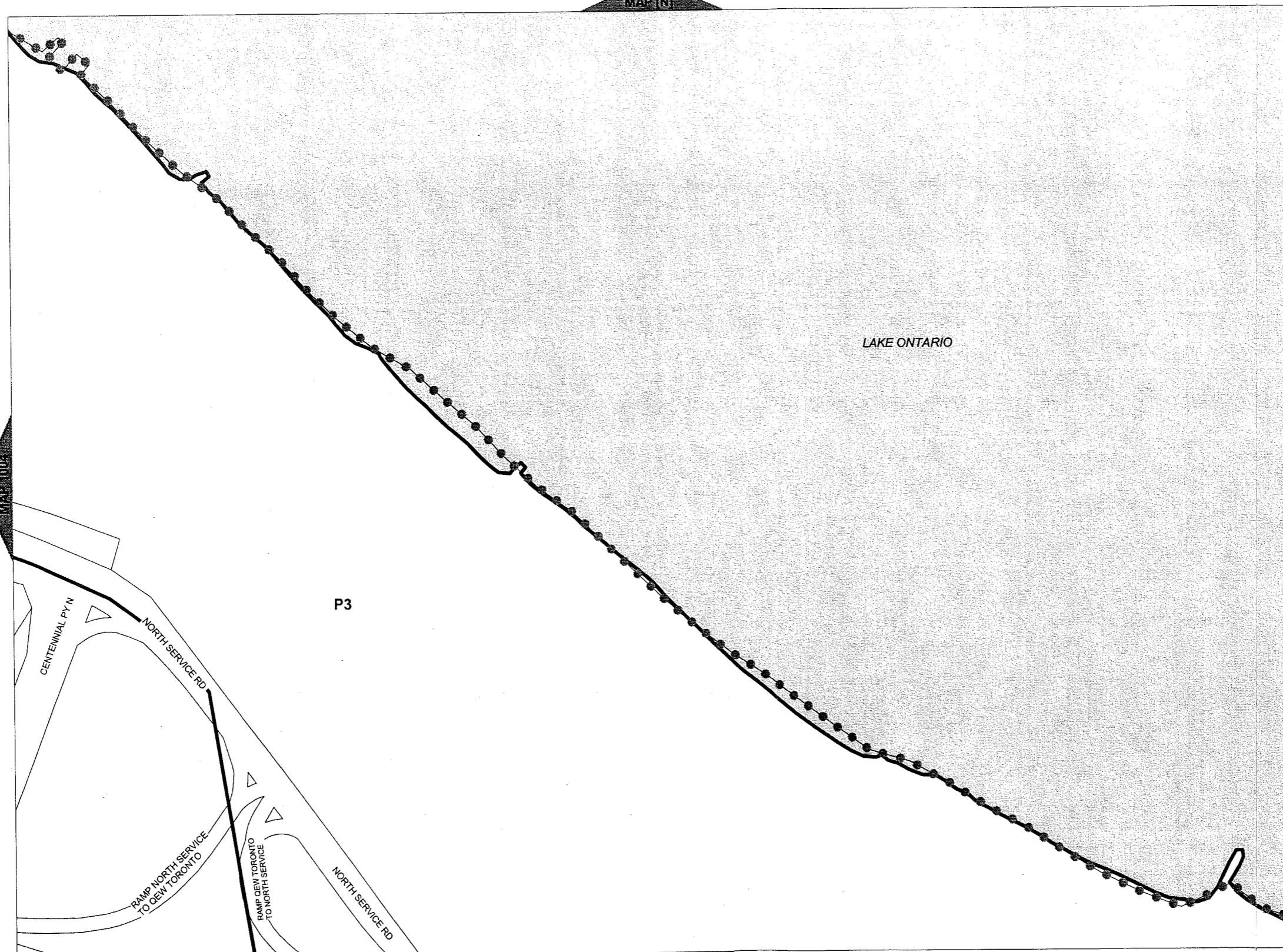
●●●● Urban Boundary



NORTH
SCALE 1 : 3,000

MAP 1005 of Schedule 'A'

Plot Date 3/8/2006





Hamilton
City of Hamilton
Zoning By-Law

Map Reference Number	By-Law Number	Effective Date of By-Law

Legend


●●●● Urban Boundary



NORTH
SCALE 1 : 3,000

MAP 1006 of Schedule 'A'

Plot Date 3/8/2006





Hamilton
City of Hamilton
Zoning By-Law

Map Reference Number	By-Law Number	Effective Date of By-Law



NORTH
SCALE 1 : 3,000

MAP 1033 of Schedule 'A'

Plot Date 3/8/2006





Hamilton
City of Hamilton
Zoning By-Law

Map Reference Number	By-Law Number	Effective Date of By-Law



NORTH
SCALE 1 : 3,000

MAP 1035 of Schedule 'A'

Plot Date 3/8/2006



Hamilton
City of Hamilton
Zoning By-Law

Map Reference Number	By-Law Number	Effective Date of By-Law



SCALE 1 : 3,000

MAP 1036 of Schedule 'A'

Plot Date 3/8/2006





Hamilton
City of Hamilton
Zoning By-Law

Map Reference Number	By-Law Number	Effective Date of By-Law



NORTH
SCALE 1 : 3,000

MAP 1037 of Schedule 'A'

Plot Date 3/8/2006





Hamilton
City of Hamilton
Zoning By-Law

Map Reference Number	By-Law Number	Effective Date of By-Law



SCALE 1 : 3,000

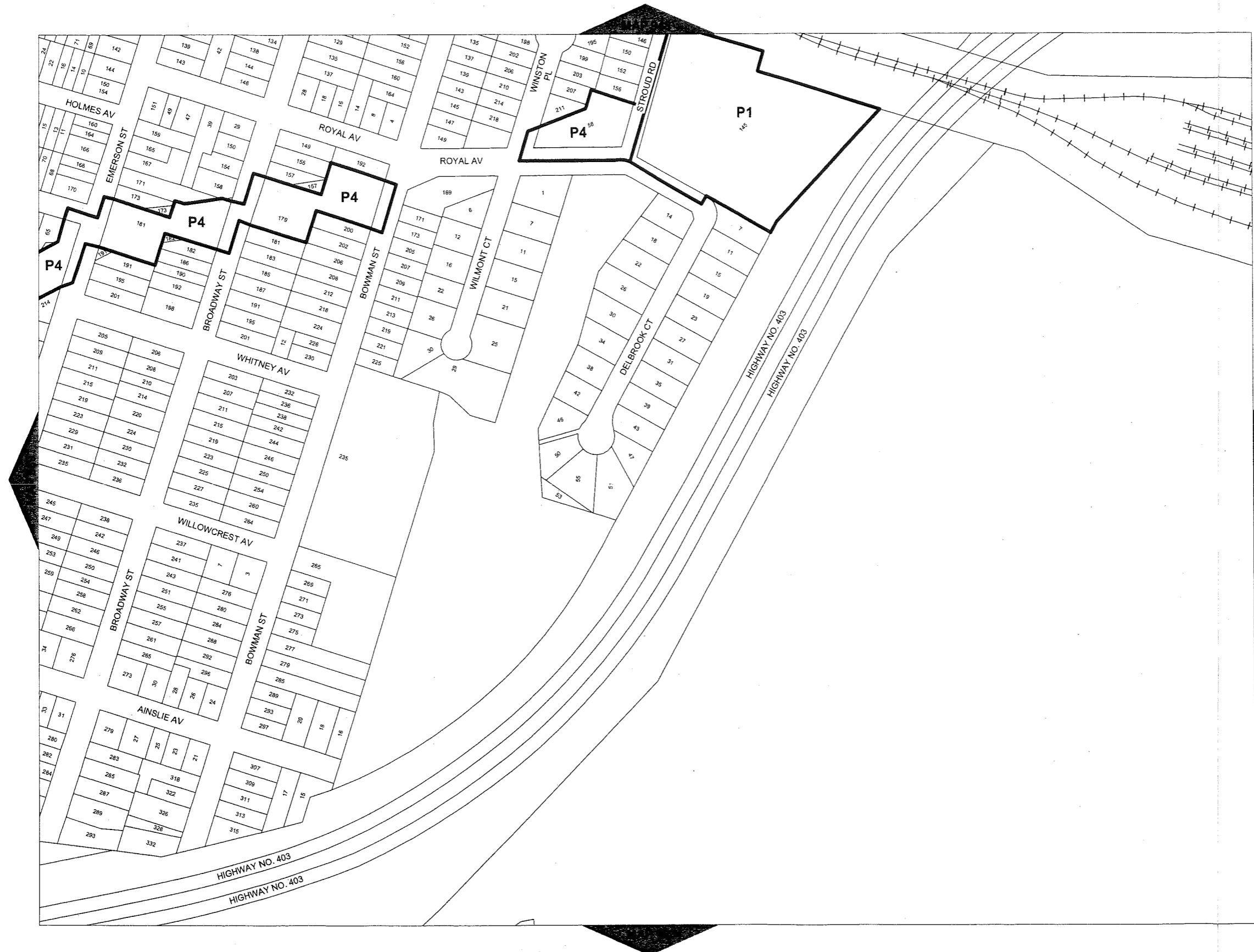
MAP 1038 of Schedule 'A'

Plot Date 3/8/2006



Hamilton
City of Hamilton
Zoning By-Law

Map Reference Number	By-Law Number	Effective Date of By-Law



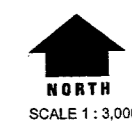
MAP 990 of Schedule 'A'

Plot Date 3/8/2006



Hamilton
City of Hamilton
Zoning By-Law

Map Reference Number	By-Law Number	Effective Date of By-Law



MAP 992 of Schedule 'A'

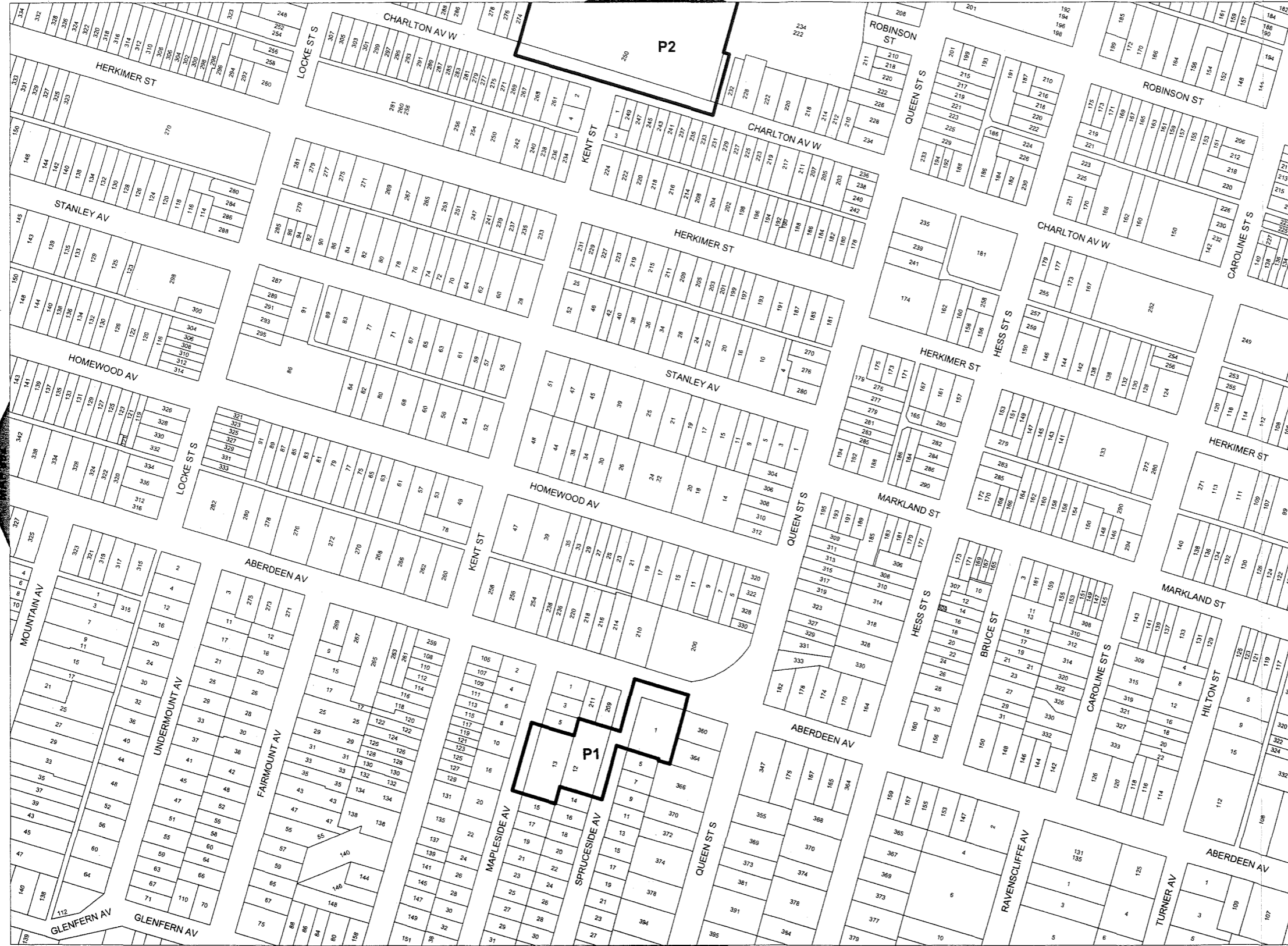
Plot Date 3/8/2006





Hamilton
City of Hamilton
Zoning By-Law

Map Reference Number	By-Law Number	Effective Date of By-Law



SCALE 1 : 3,000

MAP 993 of Schedule 'A'

Plot Date 3/8/2006



Hamilton
City of Hamilton
Zoning By-Law

Map Reference Number	By-Law Number	Effective Date of By-Law



NORTH

SCALE 1 : 3,000

MAP 994 of Schedule 'A'

Plot Date 3/8/2006



Hamilton
City of Hamilton
Zoning By-Law

Map Reference Number	By-Law Number	Effective Date of By-Law



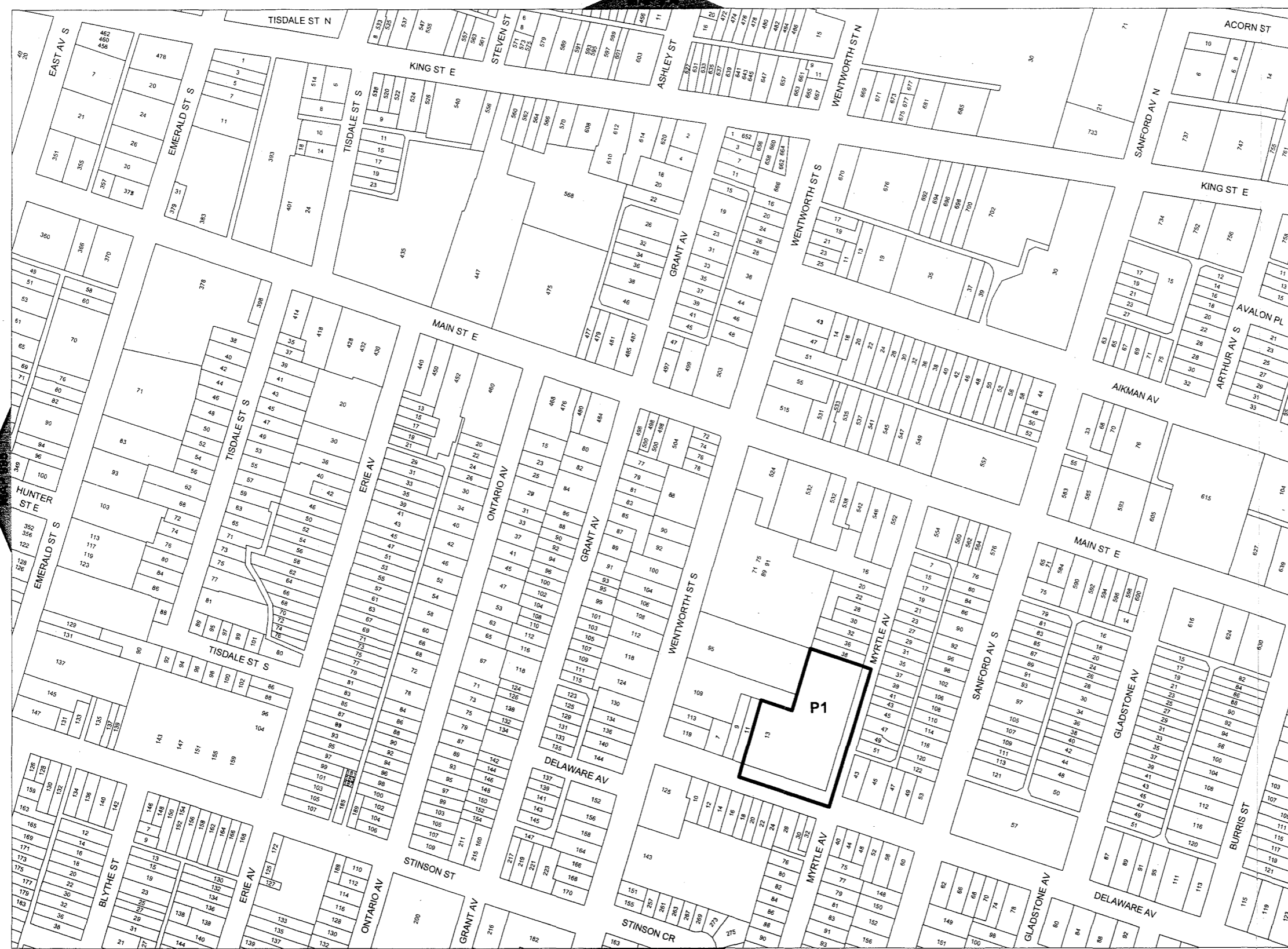
MAP 995 of Schedule 'A'

Plot Date 3/8/2006



Hamilton
City of Hamilton
Zoning By-Law

Map Reference Number	By-Law Number	Effective Date of By-Law



NORTH
SCALE 1 : 3,000

MAP 996 of Schedule 'A'

Plot Date 3/8/2006



Hamilton
City of Hamilton
Zoning By-Law

Map Reference Number	By-Law Number	Effective Date of By-Law



SCALE 1 : 3,000

MAP 998 of Schedule 'A'

Plot Date 3/8/2006





Hamilton
City of Hamilton
Zoning By-Law

Map Reference Number	By-Law Number	Effective Date of By-Law



NORTH
SCALE 1 : 3,000

MAP 999 of Schedule 'A'

Plot Date 3/8/2006





Hamilton
City of Hamilton
Zoning By-Law

Map Reference Number	By-Law Number	Effective Date of By-Law



NORTH
SCALE 1 : 3,000

MAP 1000 of Schedule 'A'

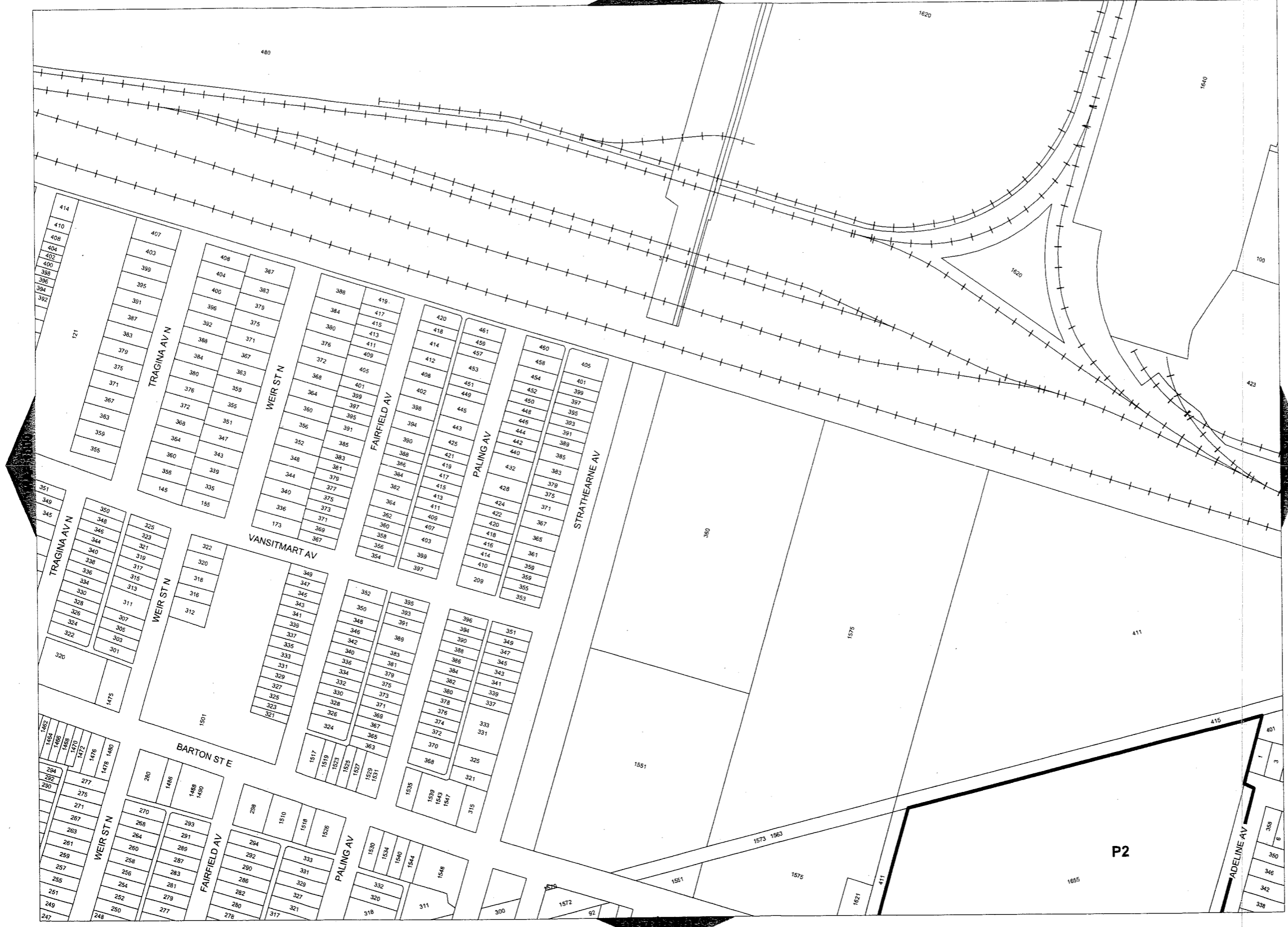
Plot Date 3/8/2006





Hamilton
City of Hamilton
Zoning By-Law

Map Reference Number	By-Law Number	Effective Date of By-Law



MAP 1001 of Schedule 'A'

Plot Date 3/8/2006



Hamilton
City of Hamilton
Zoning By-Law

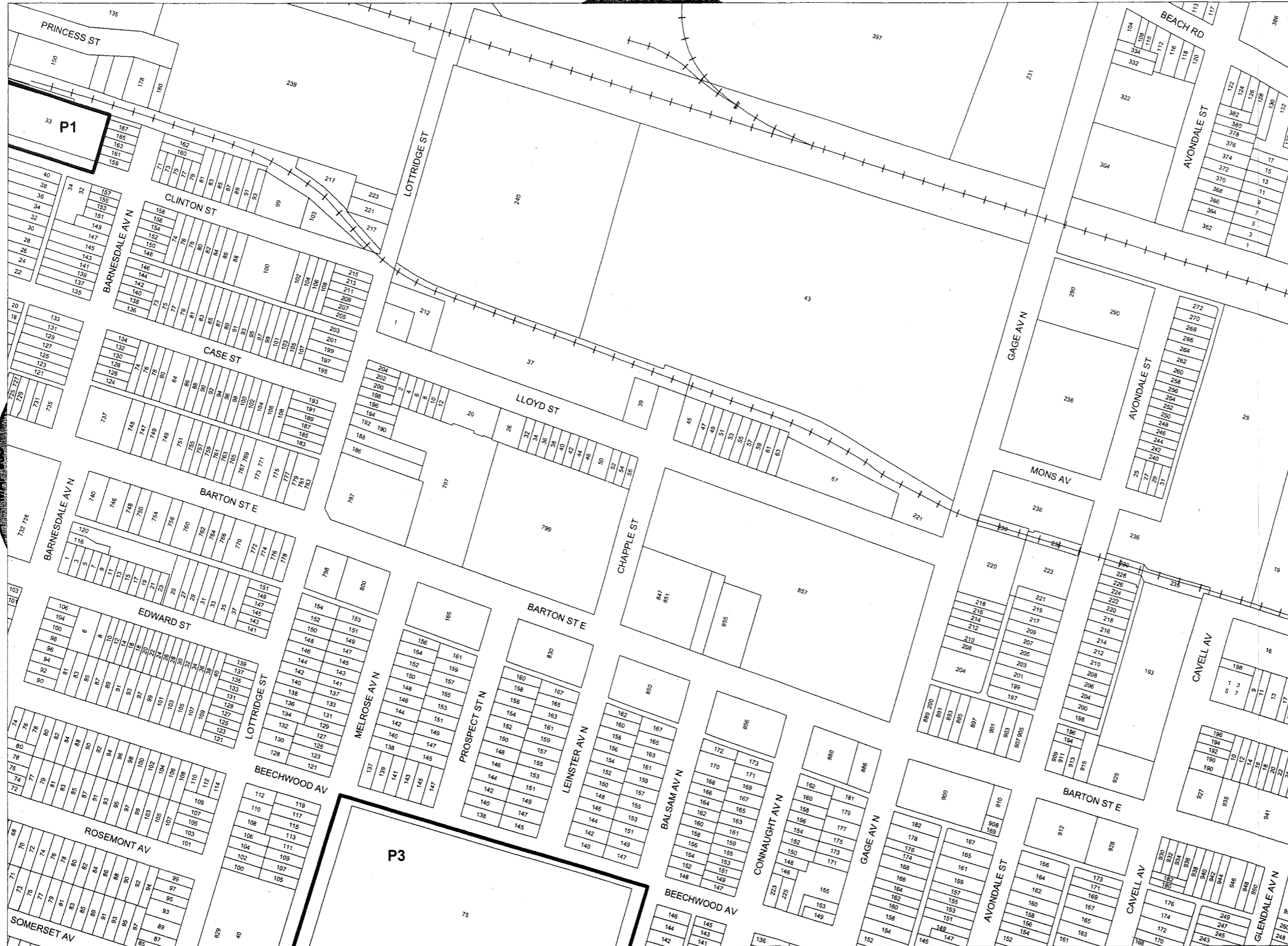
Map Reference Number	By-Law Number	Effective Date of By-Law



SCALE 1 : 3,000

MAP 956 of Schedule 'A'

Plot Date 3/8/2006





Hamilton
City of Hamilton
Zoning By-Law

Map Reference Number	By-Law Number	Effective Date of By-Law



NORTH
SCALE 1 : 3,000

MAP 957 of Schedule 'A'

Plot Date 3/8/2006





Hamilton
City of Hamilton
Zoning By-Law

Map Reference Number	By-Law Number	Effective Date of By-Law



NORTH
SCALE 1 : 3,000

MAP 958 of Schedule 'A'

Plot Date 3/8/2006





Hamilton
City of Hamilton
Zoning By-Law

Map Reference Number	By-Law Number	Effective Date of By-Law



SCALE 1 : 3,000

MAP 960 of Schedule 'A'

Plot Date 3/8/2006



Hamilton
City of Hamilton
Zoning By-Law

Map Reference Number	By-Law Number	Effective Date of By-Law



SCALE 1 : 3,000

MAP 961 of Schedule 'A'

Plot Date 3/8/2006





Hamilton
City of Hamilton
Zoning By-Law

Map Reference Number	By-Law Number	Effective Date of By-Law

Legend

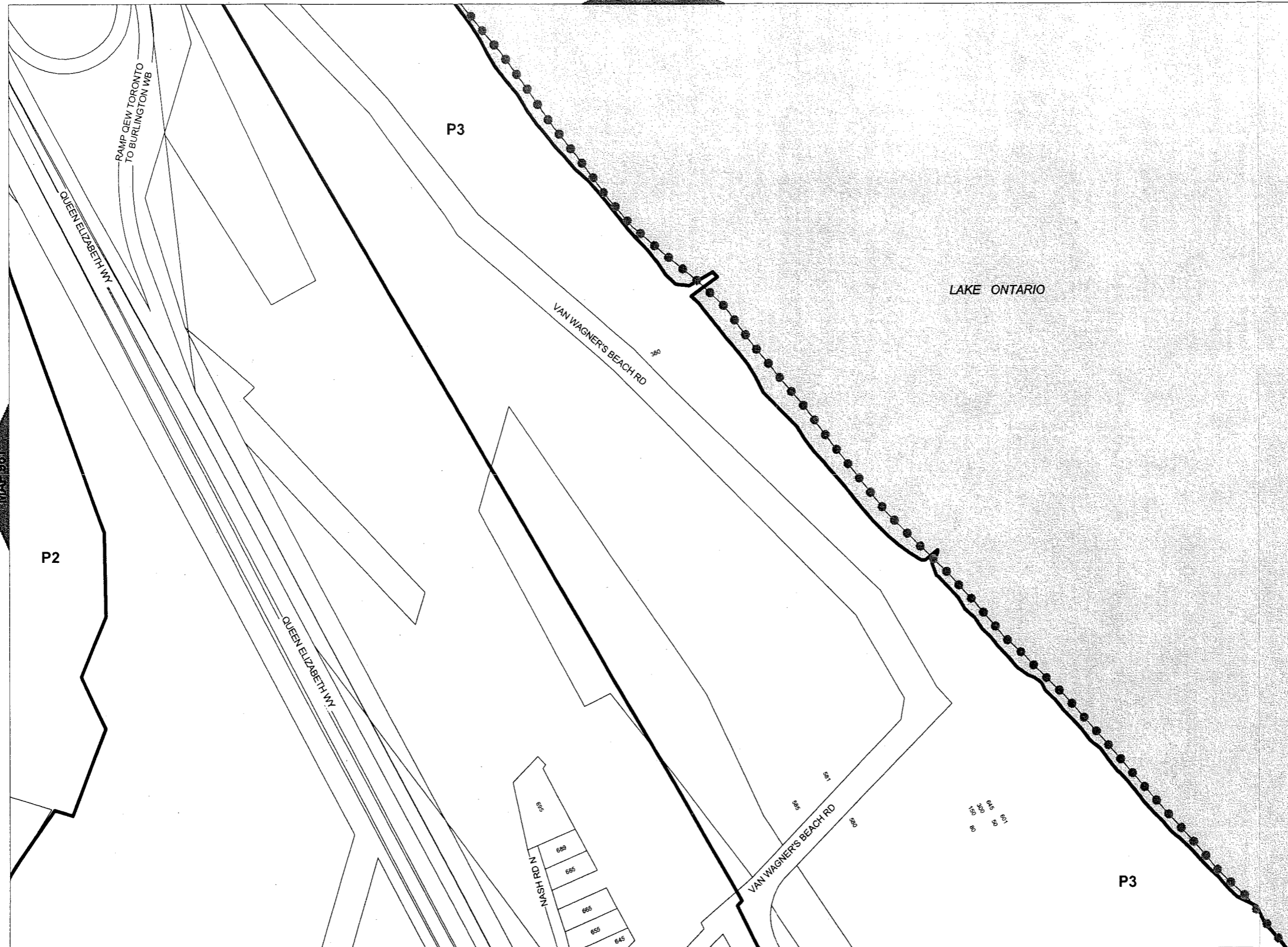
●●●● Urban Boundary



NORTH
SCALE 1 : 3,000

MAP 962 of Schedule 'A'

Plot Date 3/8/2006





Hamilton
City of Hamilton
Zoning By-Law

Map Reference Number	By-Law Number	Effective Date of By-Law

Legend

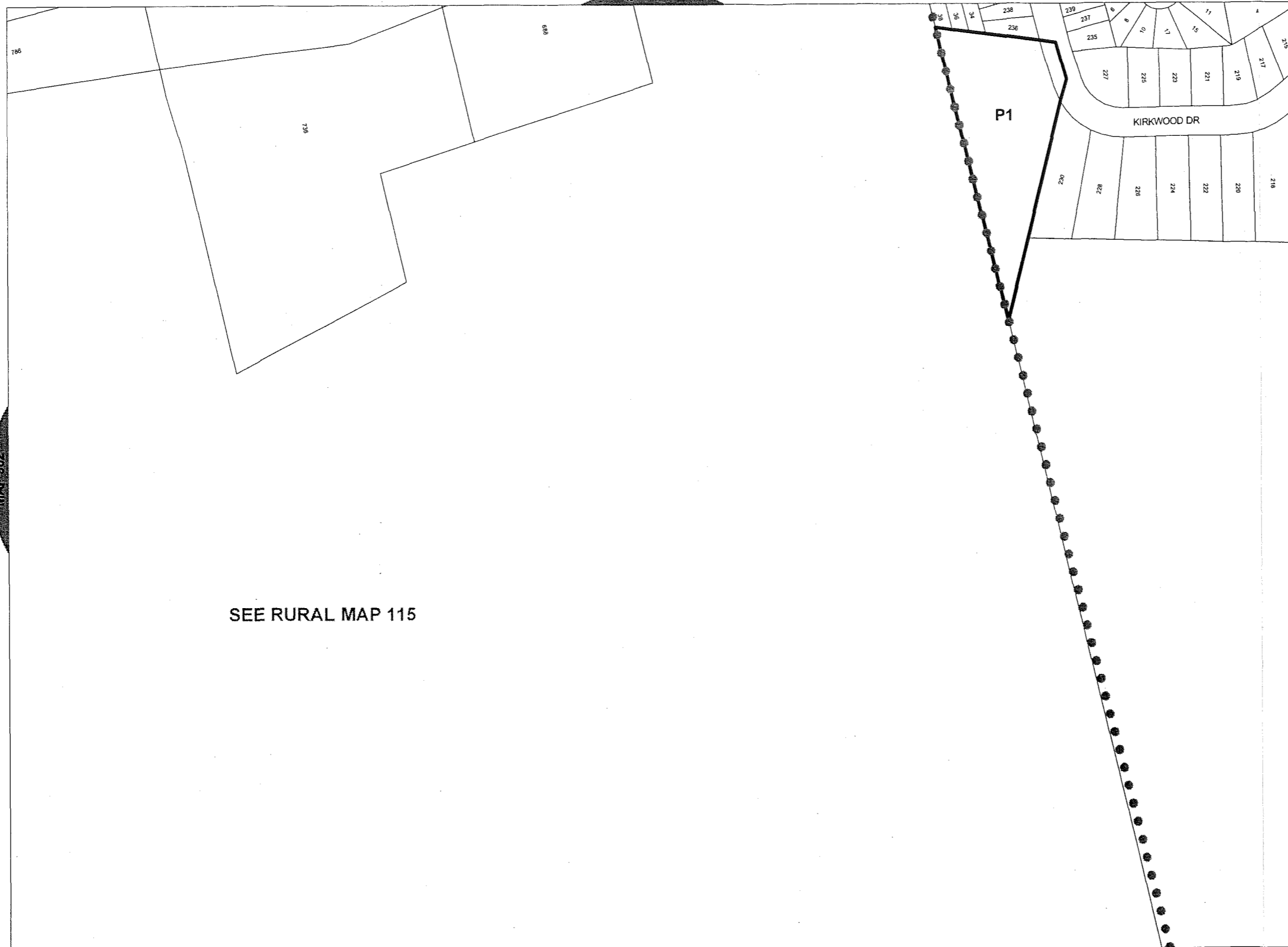
●●●● Urban Boundary



NORTH
SCALE 1 : 3,000

MAP 983 of Schedule 'A'

Plot Date 3/8/2006



SEE RURAL MAP 115



Hamilton
City of Hamilton
Zoning By-Law

Map Reference Number	By-Law Number	Effective Date of By-Law

Legend

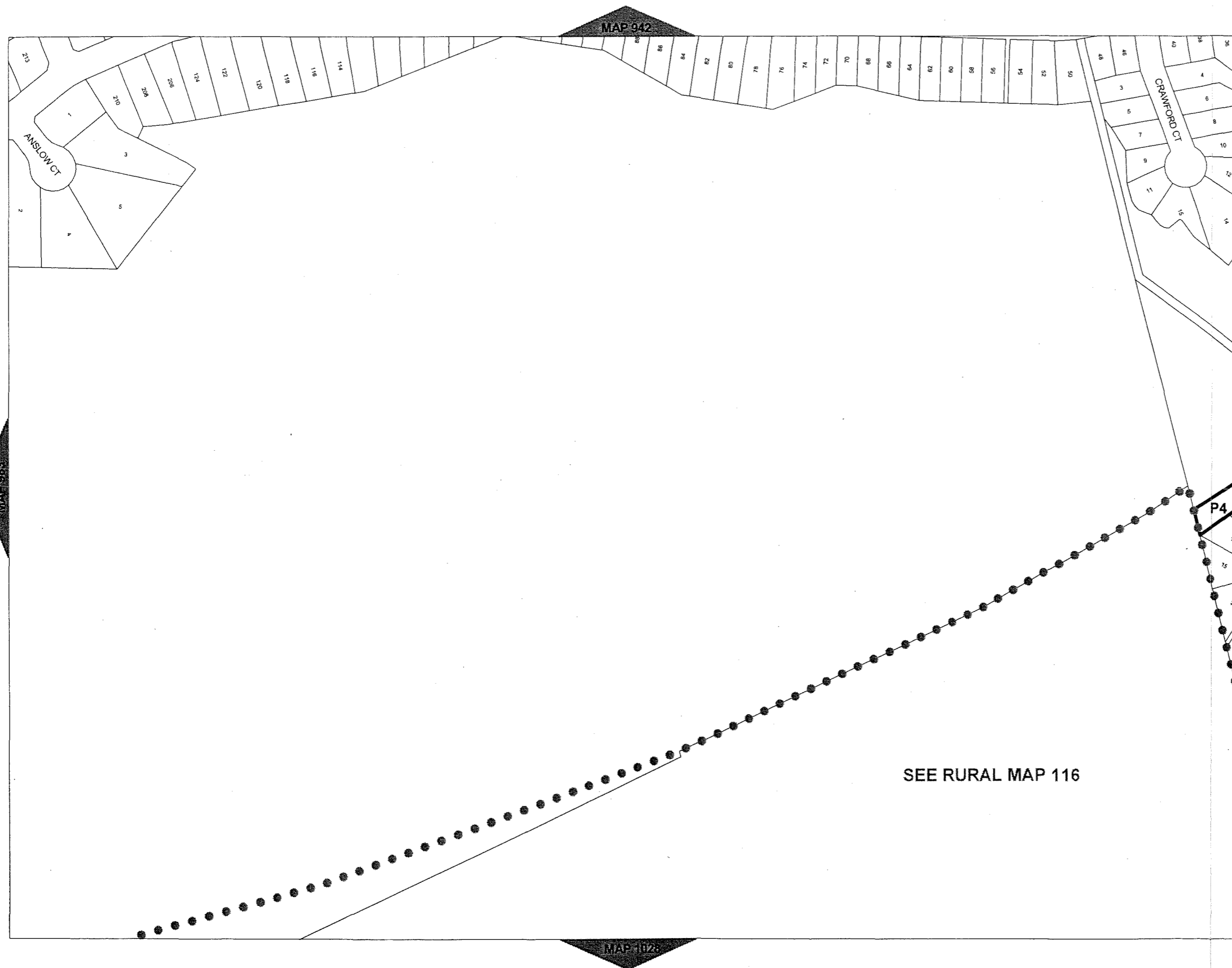
●●●● Urban Boundary



NORTH
SCALE 1 : 3,000

MAP 984 of Schedule 'A'

Plot Date 3/8/2006





Hamilton
City of Hamilton
Zoning By-Law

Map Reference Number	By-Law Number	Effective Date of By-Law

Legend

●●●● Urban Boundary



NORTH
SCALE 1 : 3,000

MAP 985 of Schedule 'A'

Plot Date 3/8/2006





Hamilton
City of Hamilton
Zoning By-Law

Map Reference Number	By-Law Number	Effective Date of By-Law



MAP 989 of Schedule 'A'

Plot Date 3/8/2006



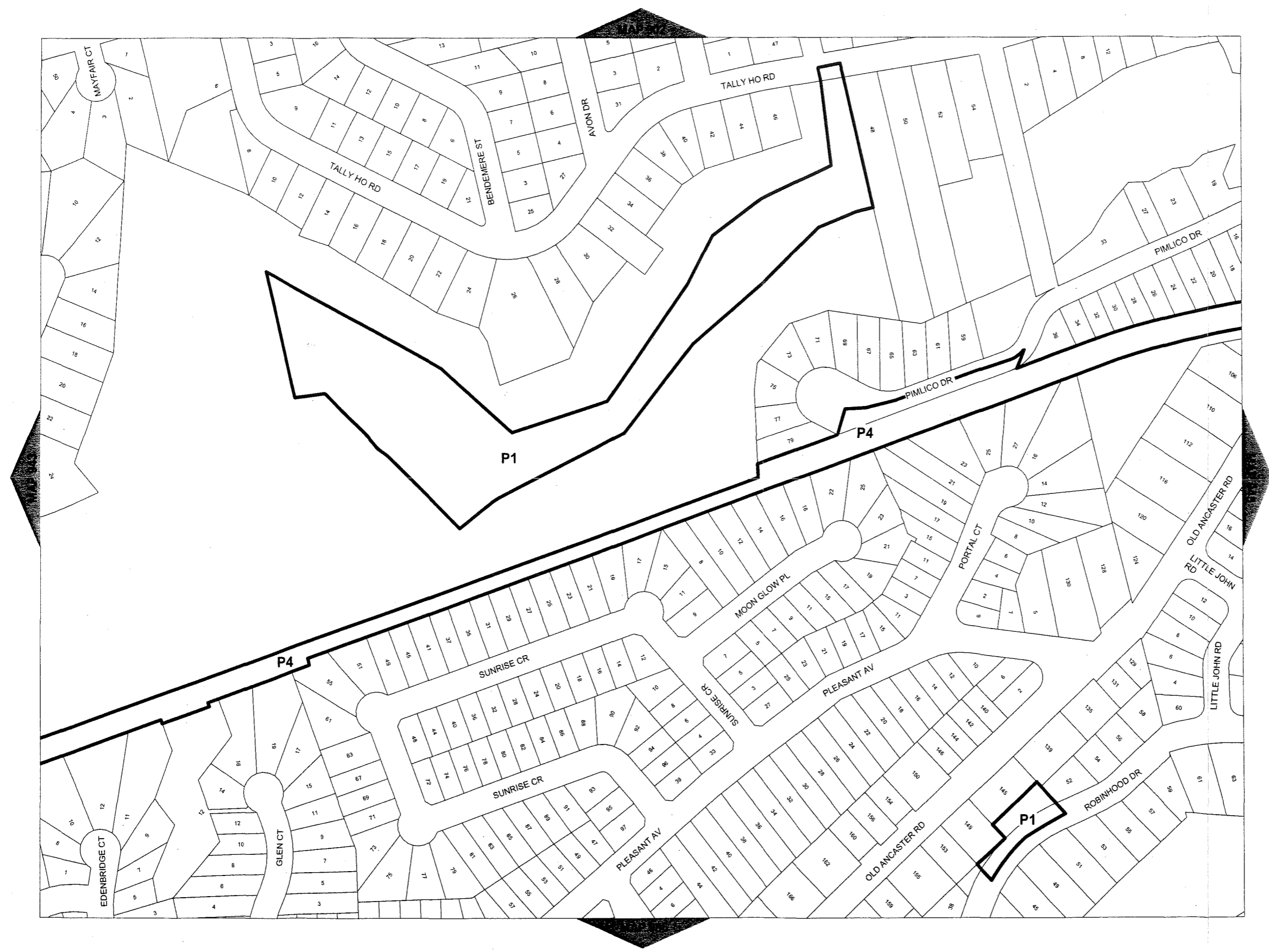
Hamilton
City of Hamilton
Zoning By-Law

Map Reference Number	By-Law Number	Effective Date of By-Law



MAP 944 of Schedule 'A'

Plot Date 3/8/2006





Hamilton
City of Hamilton
Zoning By-Law

Map Reference Number	By-Law Number	Effective Date of By-Law

Legend

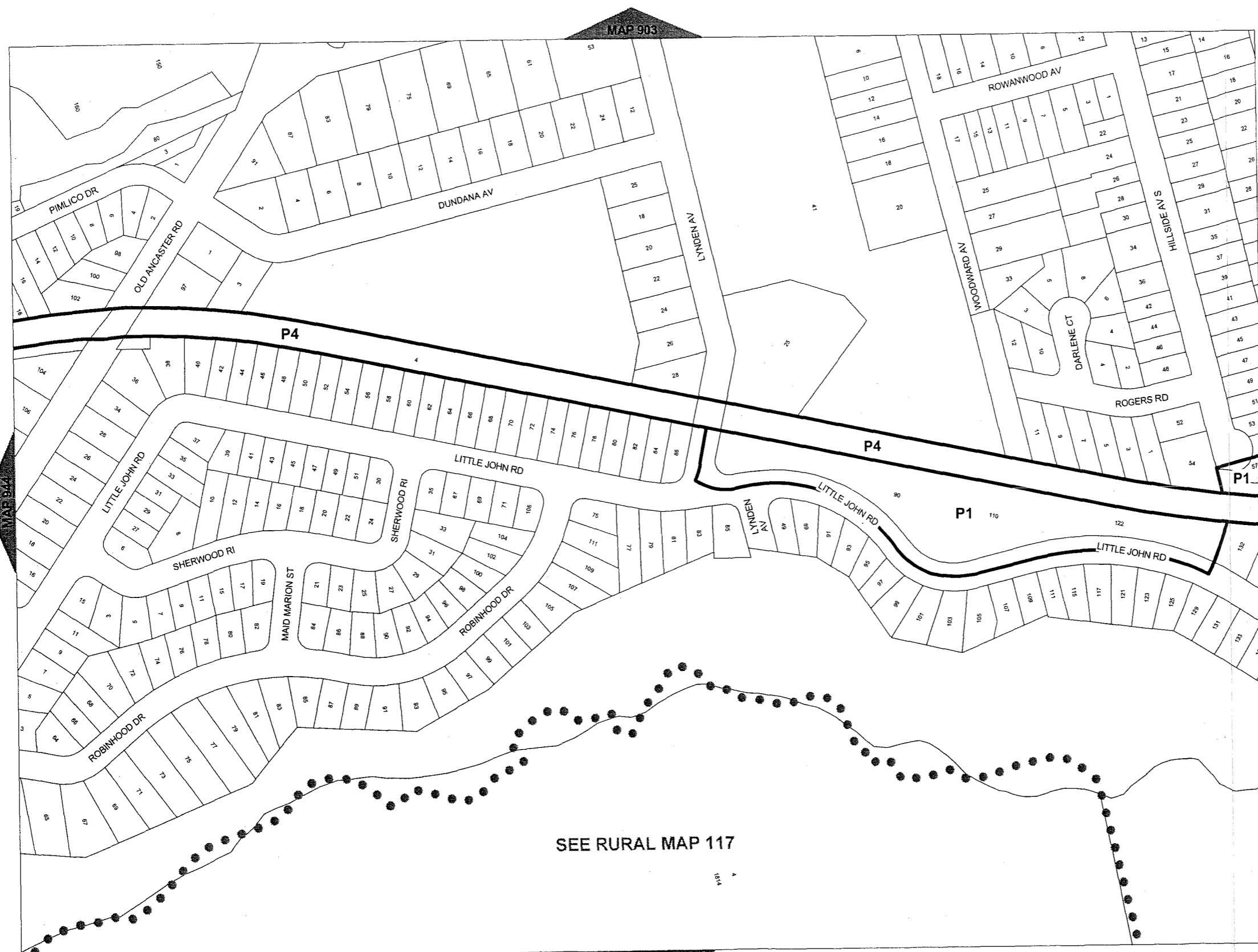
●●●● Urban Boundary



NORTH
SCALE 1 : 3,000

MAP 945 of Schedule 'A'

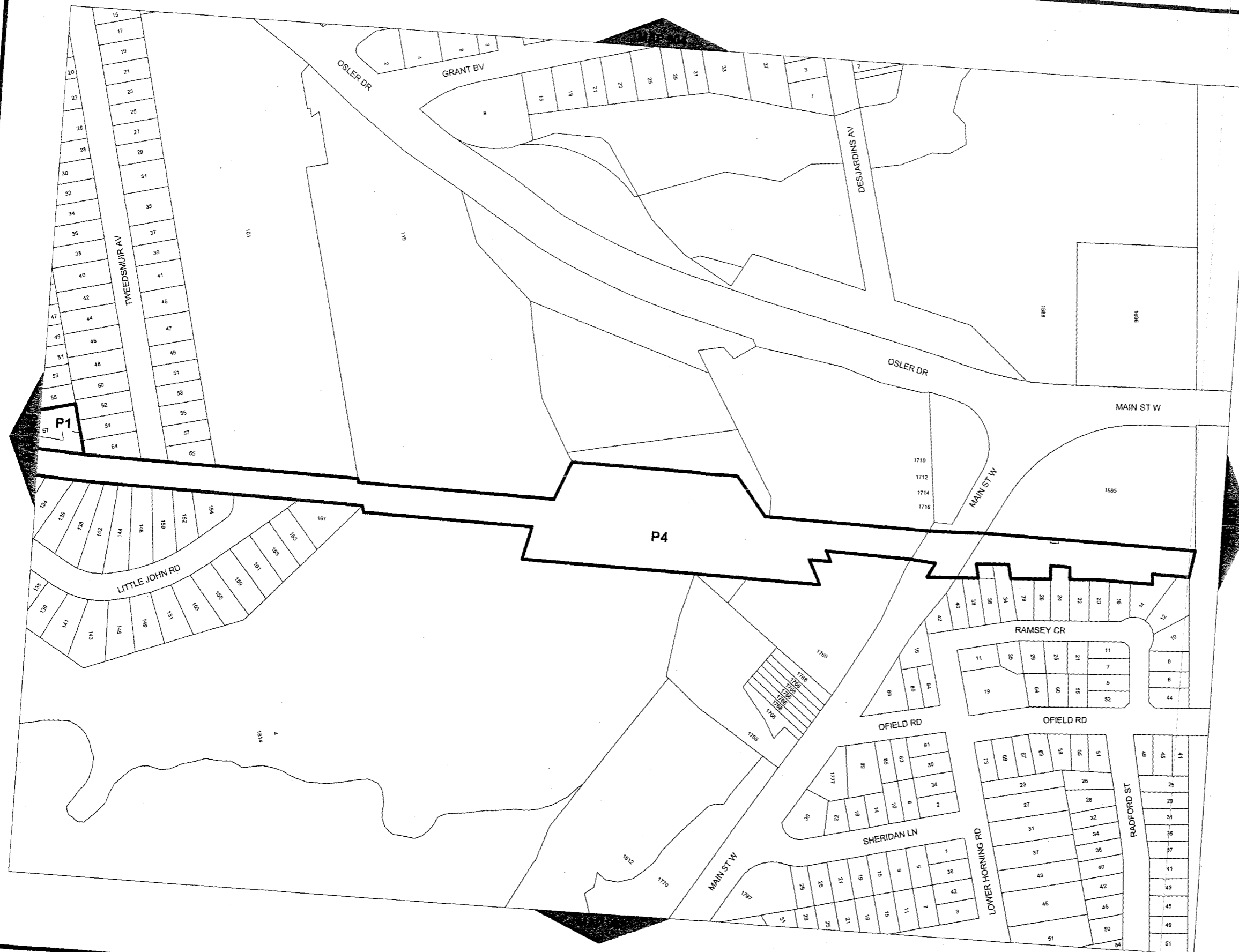
Plot Date 3/8/2006





Hamilton
City of Hamilton
Zoning By-Law

Map Reference Number	By-Law Number	Effective Date of By-Law



MAP 946 of Schedule 'A'



Hamilton
City of Hamilton
Zoning By-Law

Map Reference Number	By-Law Number	Effective Date of By-Law



NORTH
SCALE 1 : 3,000

MAP 948 of Schedule 'A'

Plot Date 3/8/2006





Hamilton
City of Hamilton
Zoning By-Law

Map Reference Number	By-Law Number	Effective Date of By-Law



NORTH
SCALE 1 : 3,000

MAP 950 of Schedule 'A'

Plot Date 3/8/2006





Hamilton
City of Hamilton
Zoning By-Law

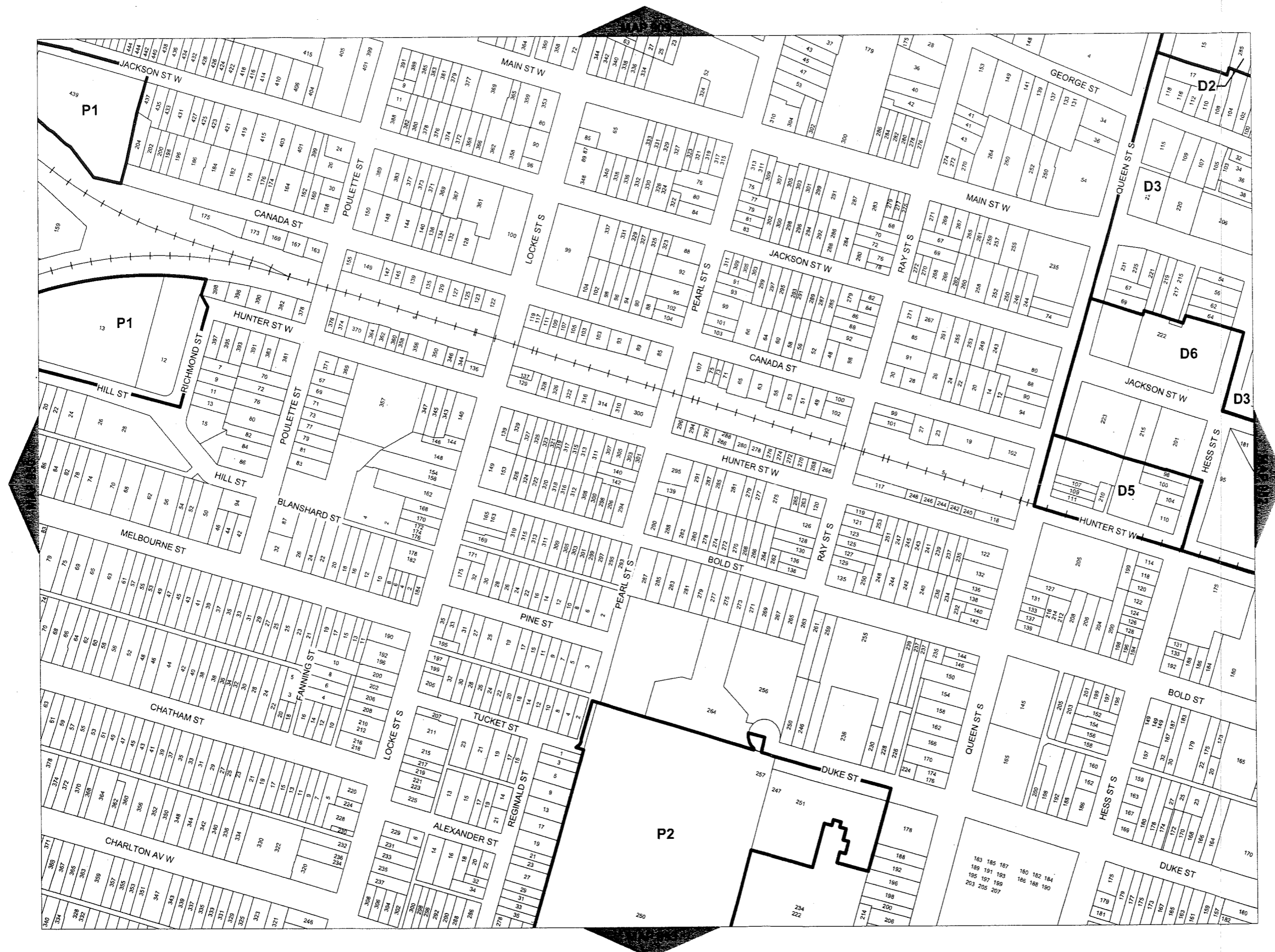
Map Reference Number	By-Law Number	Effective Date of By-Law



SCALE 1 : 3,000

MAP 951 of Schedule 'A'

Plot Date 3/8/2006





Hamilton
City of Hamilton
Zoning By-Law

Map Reference Number	By-Law Number	Effective Date of By-Law



SCALE 1 : 3,000

MAP 952 of Schedule 'A'

Plot Date 3/8/2006





Hamilton
City of Hamilton
Zoning By-Law

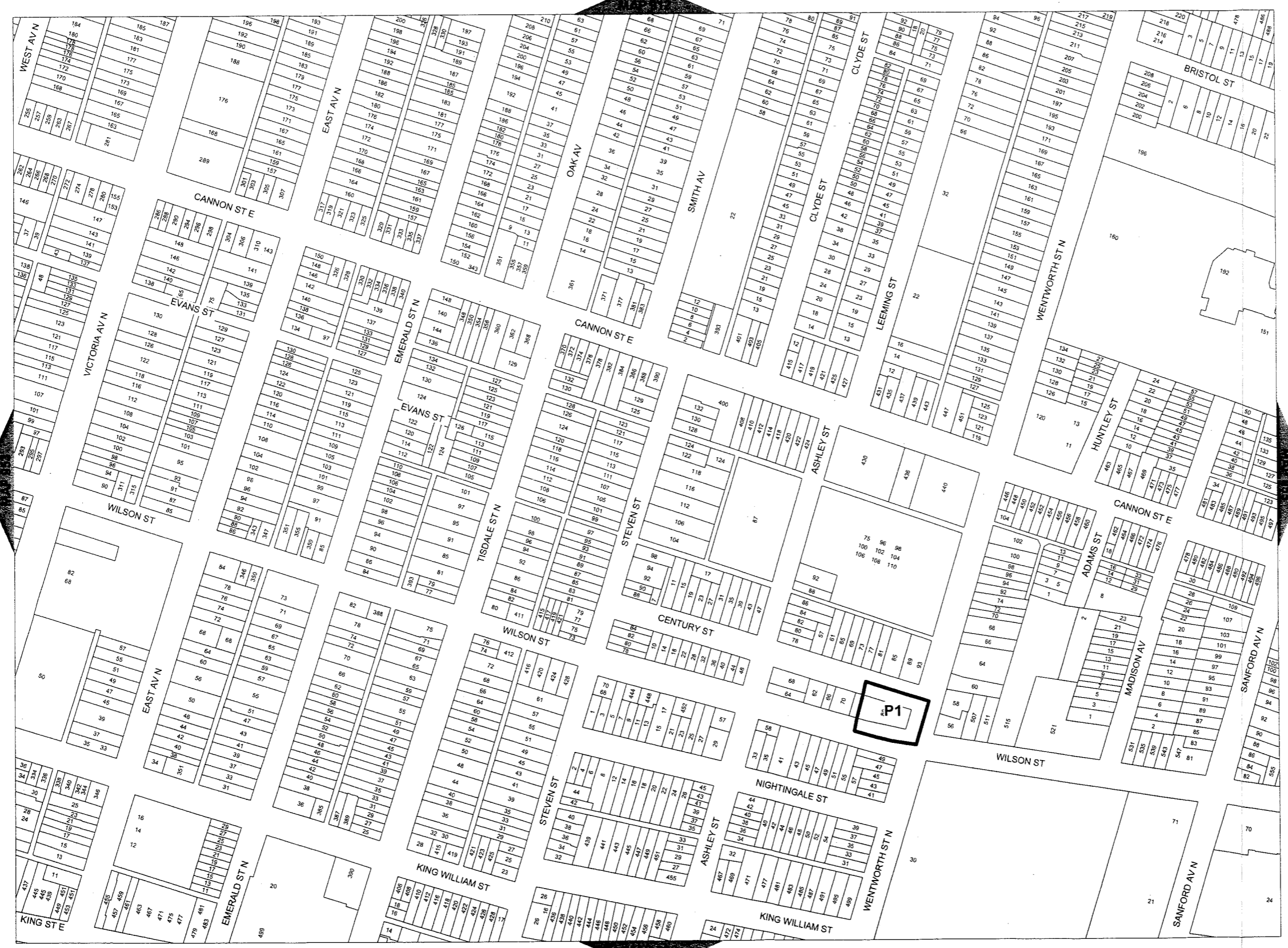
Map Reference Number	By-Law Number	Effective Date of By-Law



SCALE 1 : 3,000

MAP 954 of Schedule 'A'

Plot Date 3/8/2006





Hamilton
City of Hamilton
Zoning By-Law

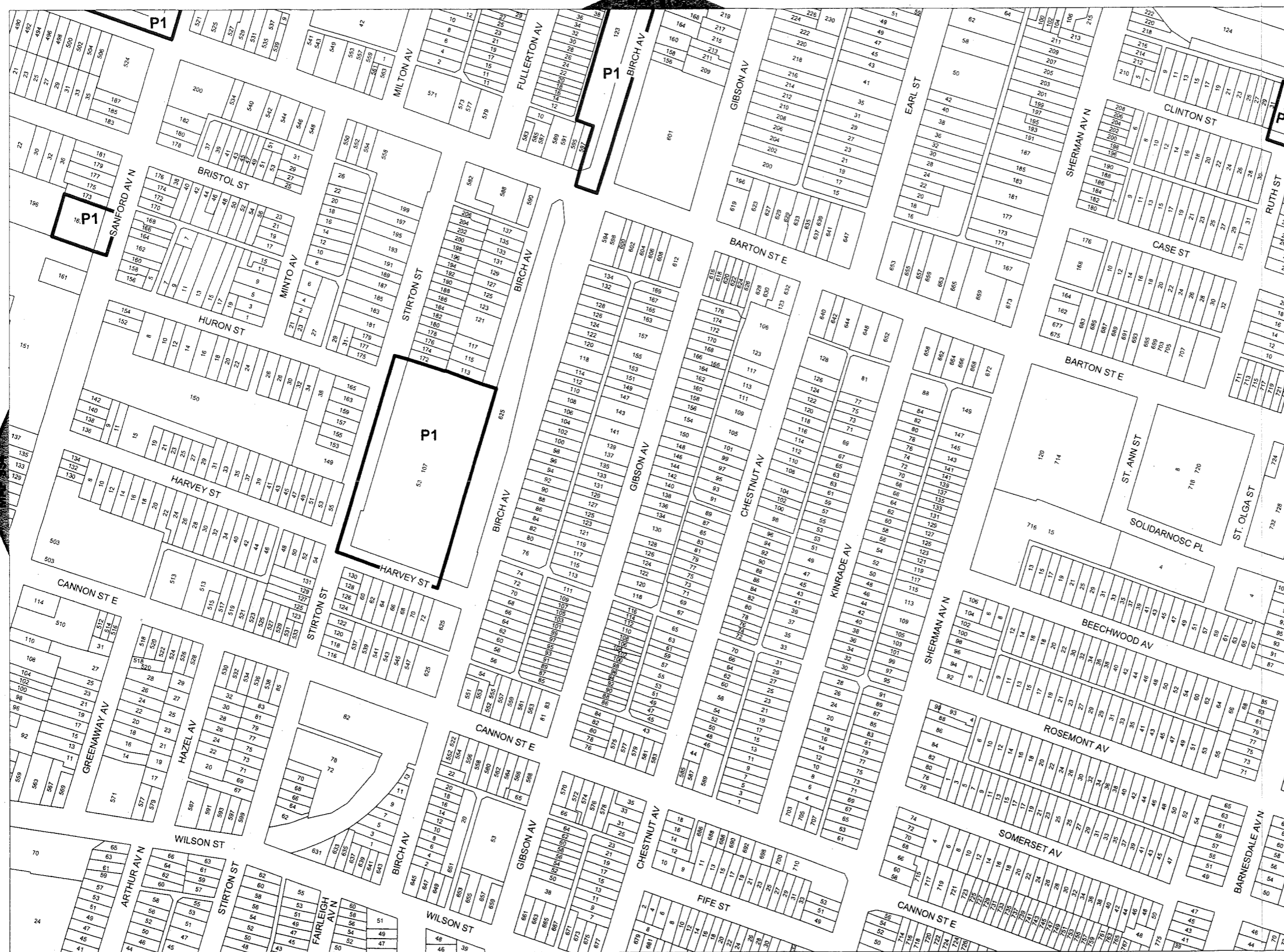
Map Reference Number	By-Law Number	Effective Date of By-Law



NORTH
SCALE 1 : 3,000

MAP 955 of Schedule 'A'

Plot Date 3/8/2006





Hamilton
City of Hamilton
Zoning By-Law

Map Reference Number	By-Law Number	Effective Date of By-Law



SCALE 1 : 3,000

MAP 908 of Schedule 'A'

Plot Date 3/8/2006





Hamilton
City of Hamilton
Zoning By-Law

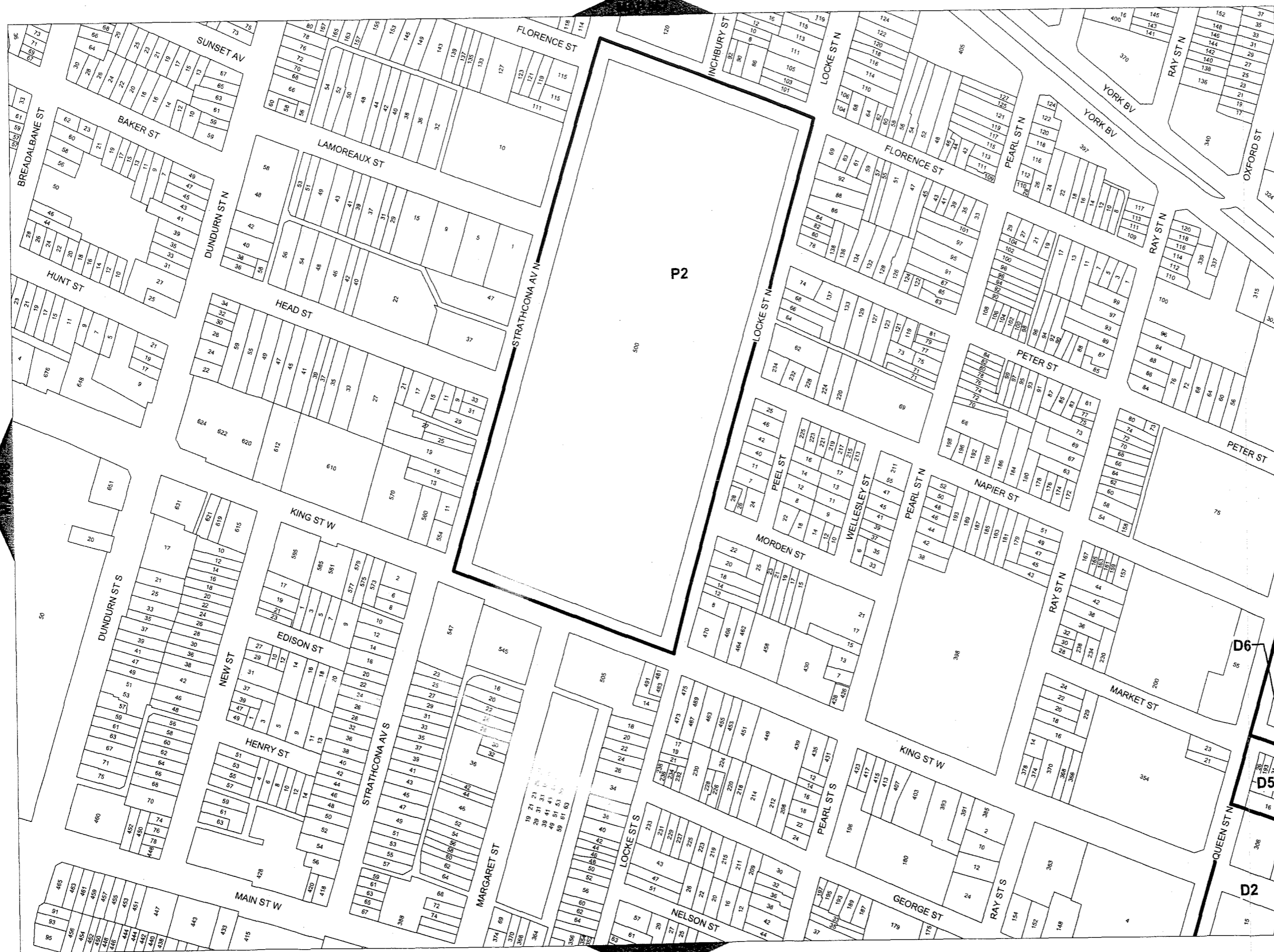
Map Reference Number	By-Law Number	Effective Date of By-Law



NORTH
SCALE 1 : 3,000

MAP 909 of Schedule 'A'

Plot Date 3/8/2006





Hamilton
City of Hamilton
Zoning By-Law

Map Reference Number	By-Law Number	Effective Date of By-Law



NORTH
SCALE 1 : 3,000

MAP 910 of Schedule 'A'

Plot Date 3/8/2006





Hamilton
City of Hamilton
Zoning By-Law

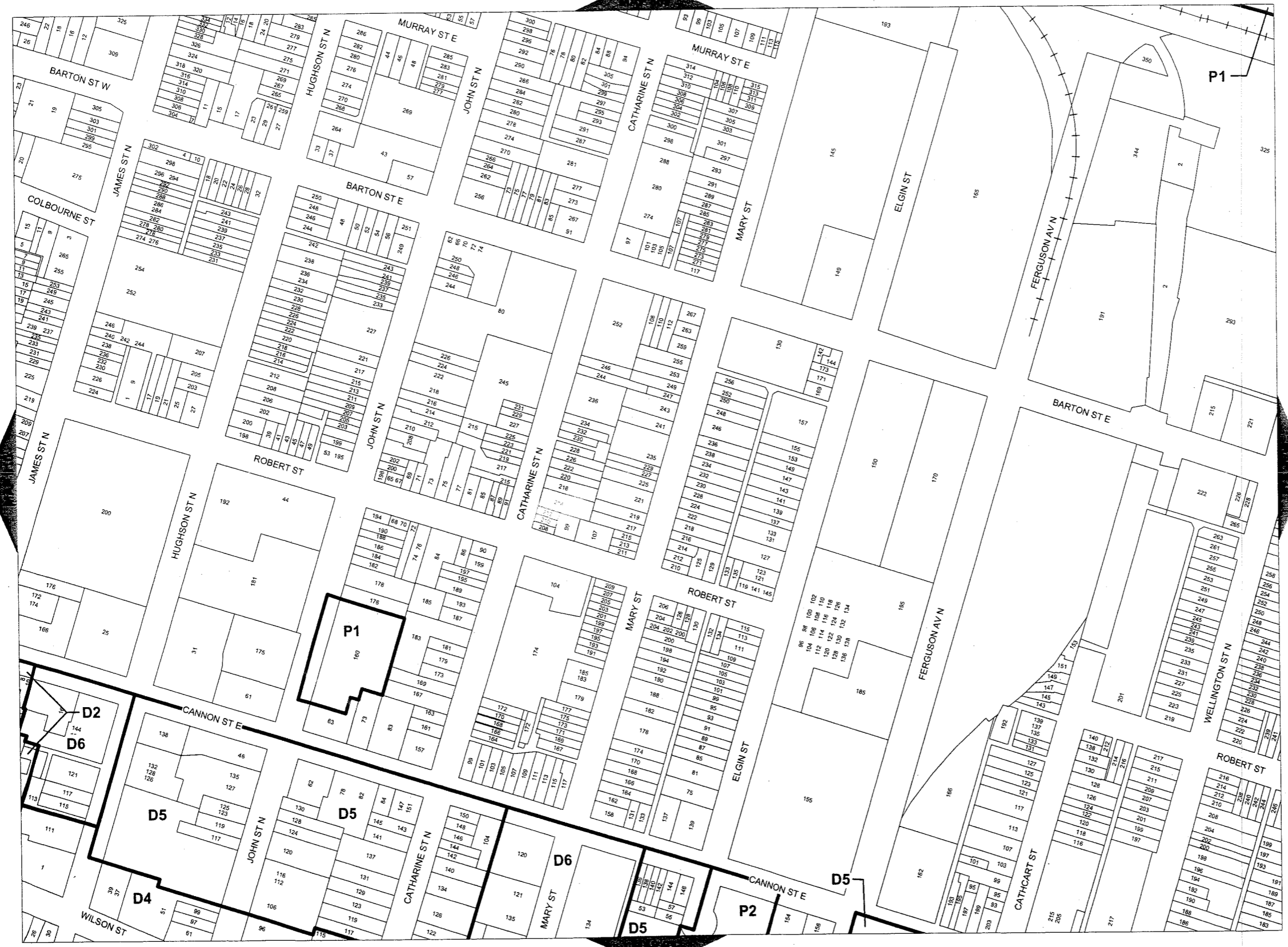
Map Reference Number	By-Law Number	Effective Date of By-Law



SCALE 1 : 3,000

MAP 911 of Schedule 'A'

Plot Date 4/18/2006





Hamilton
City of Hamilton
Zoning By-Law

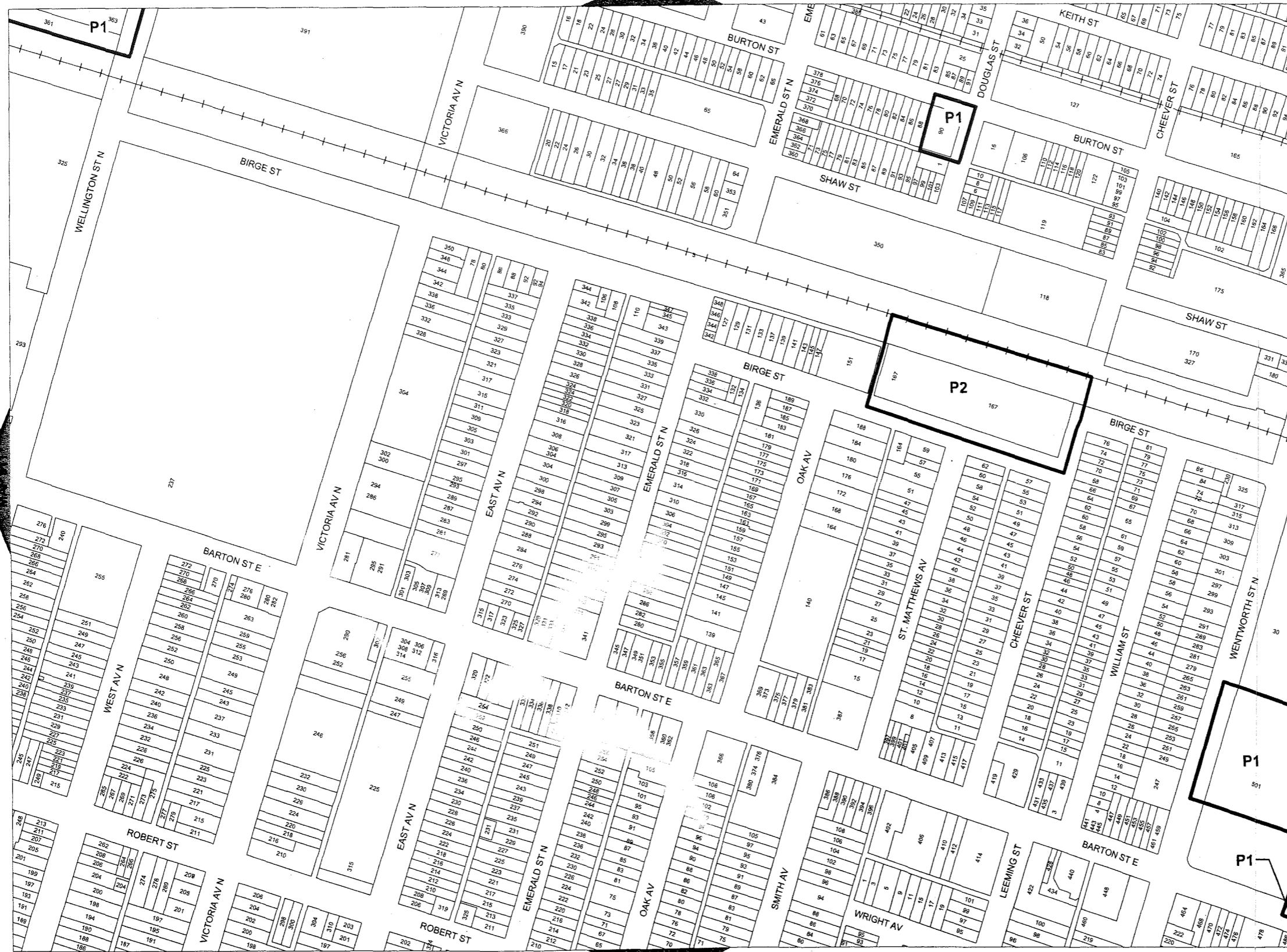
Map Reference Number	By-Law Number	Effective Date of By-Law



SCALE 1 : 3,000

MAP 912 of Schedule 'A'

Plot Date 4/24/2006





Hamilton
City of Hamilton
Zoning By-Law

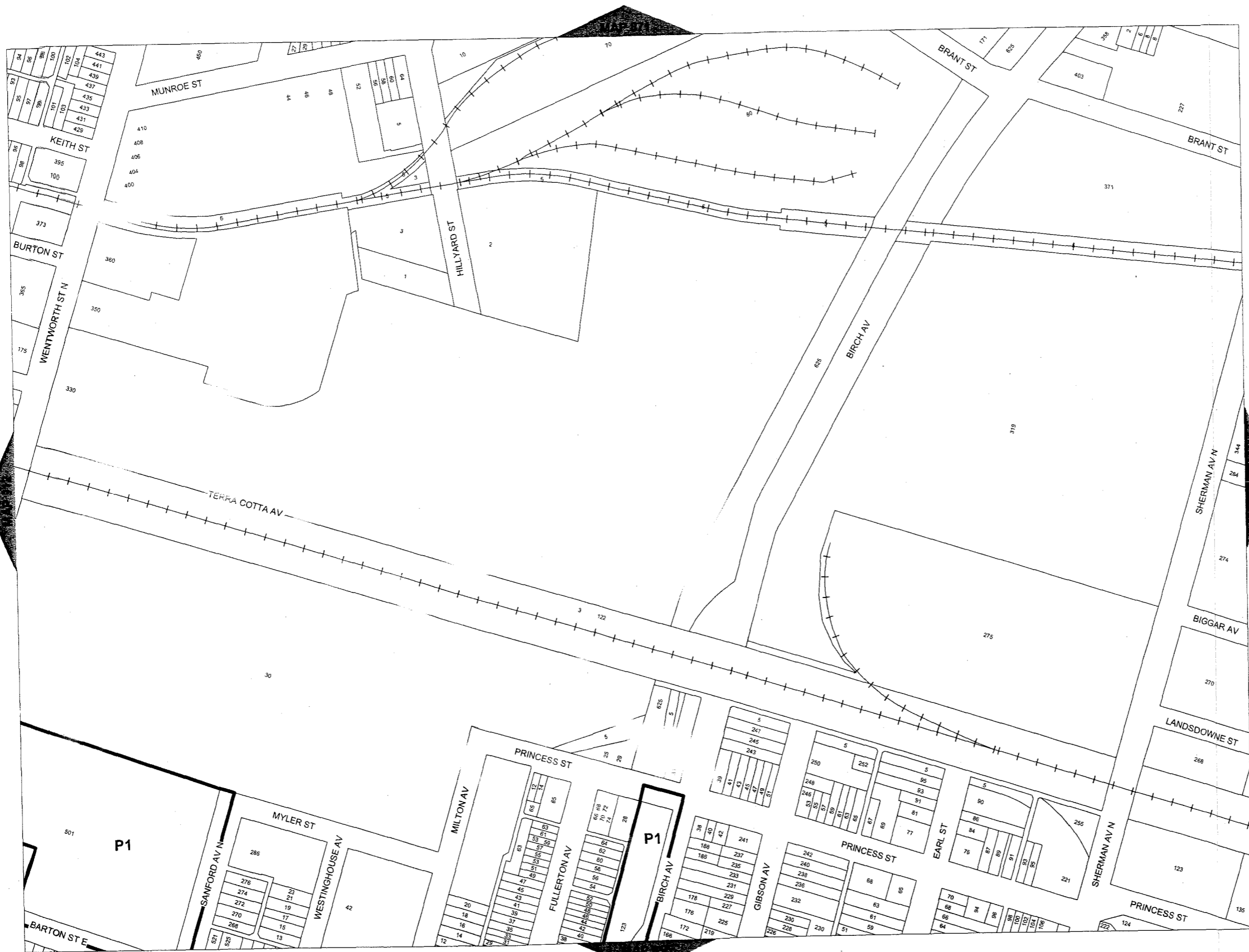
Map Reference Number	By-Law Number	Effective Date of By-Law



NORTH
SCALE 1 : 3,000

MAP 913 of Schedule 'A'

Plot Date 3/8/2006





Hamilton
City of Hamilton
Zoning By-Law

Map Reference Number	By-Law Number	Effective Date of By-Law

Legend

●●●● Urban Boundary



NORTH
SCALE 1 : 3,000

MAP 919 of Schedule 'A'

Plot Date: 3/8/2006



MAP 988

MAP 96

LAKE ONTARIO

P3

WINDERMERE RD

WOODWARD AV

BEACH BV

RAMP QEW NIAGARA TO WOODWARD

RAMP WOODWARD NB TO BURLINGTON WB

RAMP WOODWARD SB TO BURLINGTON WB

BURLINGTON ST E

RAMP BURLINGTON EB TO WOODWARD SB

P1

RAMP BURLINGTON EB TO WOODWARD NB

P2

RAMP QEW NIAGARA TO BURLINGTON WB

BURLINGTON ST E

RAMP QEW TORONTO TO BURLINGTON WB

RAMP BURLINGTON EB TO QEW NIAGARA

RAMP BURLINGTON EB TO QEW TORONTO

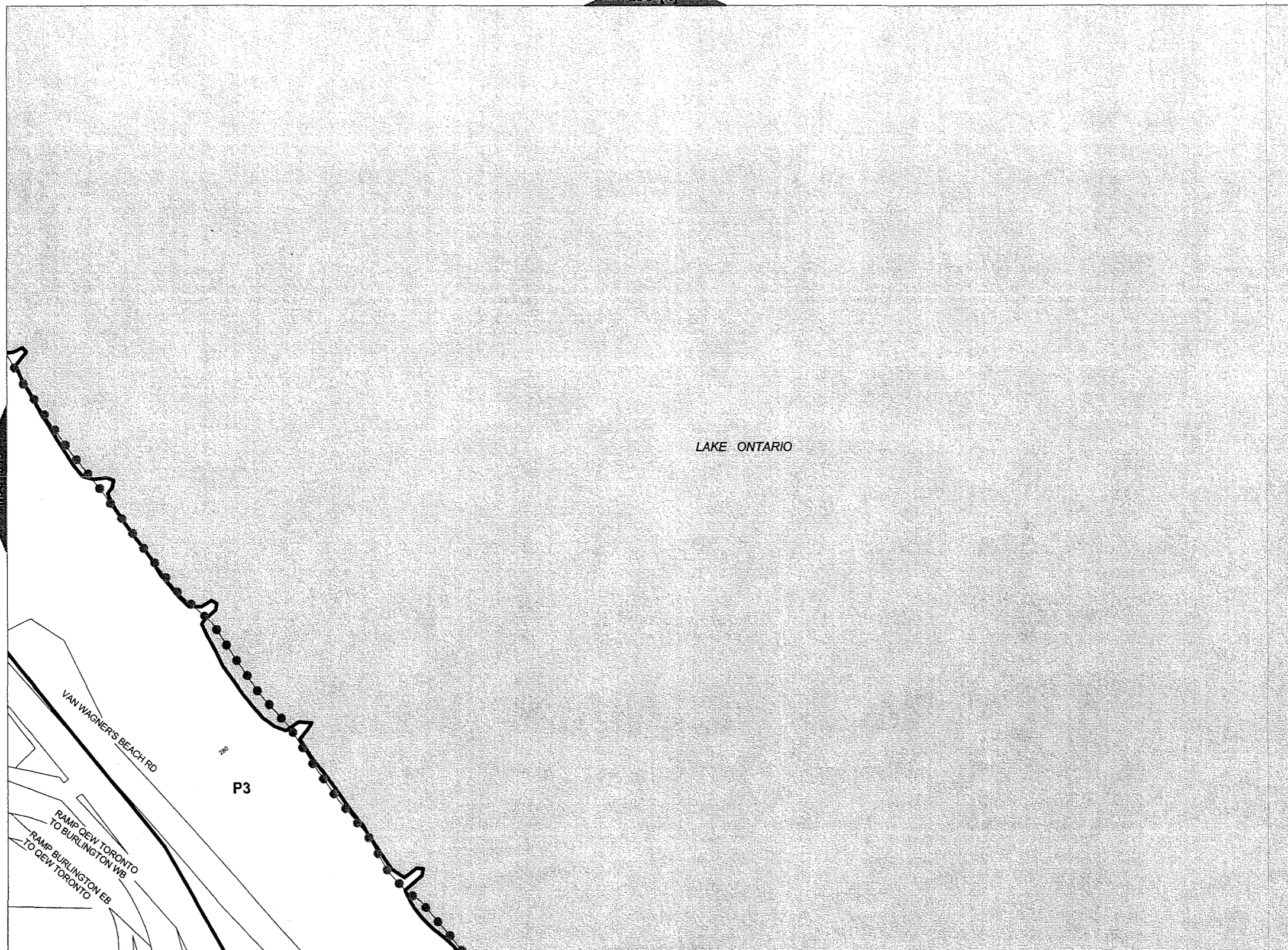
QUEEN ELIZABETH WY

VAN WAGNER'S BEACH RD



Hamilton
City of Hamilton
Zoning By-Law

Map Reference Number	By-Law Number	Effective Date of By-Law



Legend

●●●● Urban Boundary



NORTH
SCALE 1 : 3,000

MAP 920 of Schedule 'A'

Plot Date 3/8/2006



Hamilton
City of Hamilton
Zoning By-Law

Map Reference Number	By-Law Number	Effective Date of By-Law



NORTH
SCALE 1 : 3,000

MAP 942 of Schedule 'A'

Plot Date 3/8/2006





Hamilton
City of Hamilton
Zoning By-Law

Map Reference Number	By-Law Number	Effective Date of By-Law



SCALE 1 : 3,000

MAP 943 of Schedule 'A'

Plot Date 3/8/2006



Hamilton
City of Hamilton
Zoning By-Law

Map Reference Number	By-Law Number	Effective Date of By-Law



NORTH
SCALE 1 : 3,000

MAP 870 of Schedule 'A'

Plot Date 3/8/2006



Hamilton
City of Hamilton
Zoning By-Law

Map Reference Number	By-Law Number	Effective Date of By-Law

Legend

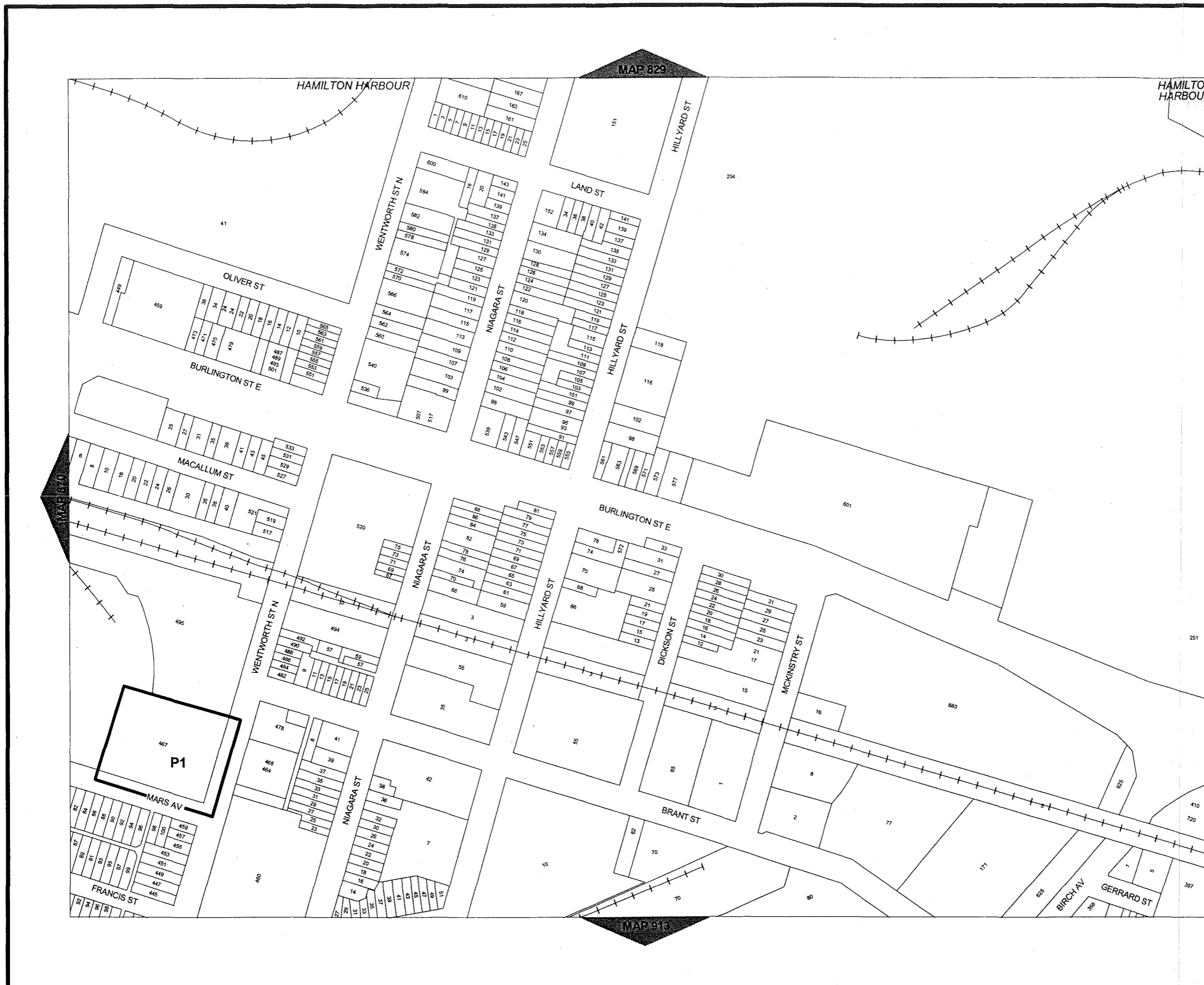
●●●● Urban Boundary



NORTH
SCALE 1 : 3,000

MAP 871 of Schedule 'A'

Plot Date 3/8/2006





Hamilton
City of Hamilton
Zoning By-Law

Map Reference Number	By-Law Number	Effective Date of By-Law

Legend

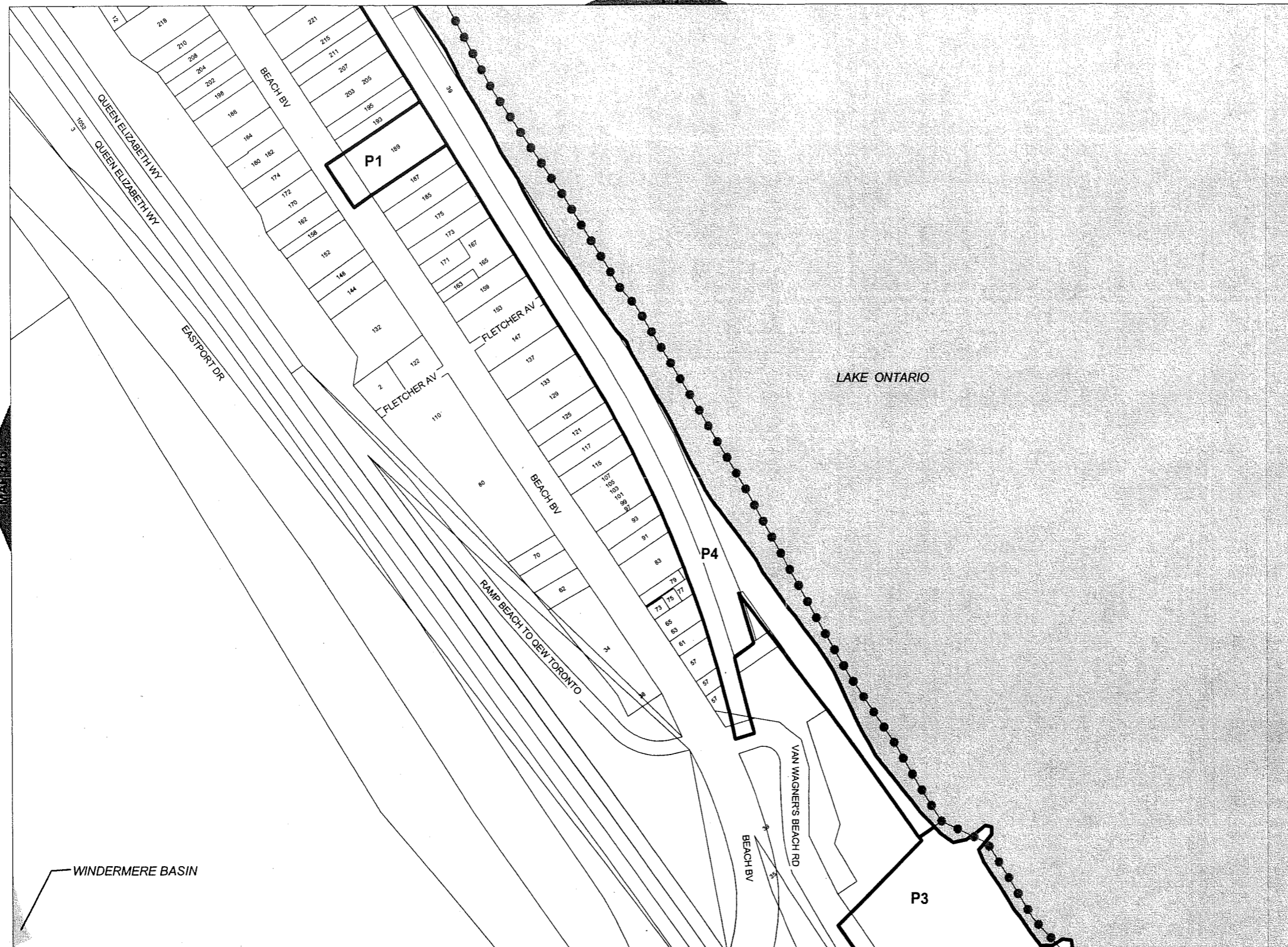
●●●● Urban Boundary




NORTH
SCALE 1 : 3,000

MAP 877 of Schedule 'A'

Plot Date 3/8/2006





Hamilton
City of Hamilton
Zoning By-Law

Map Reference Number	By-Law Number	Effective Date of By-Law

Legend

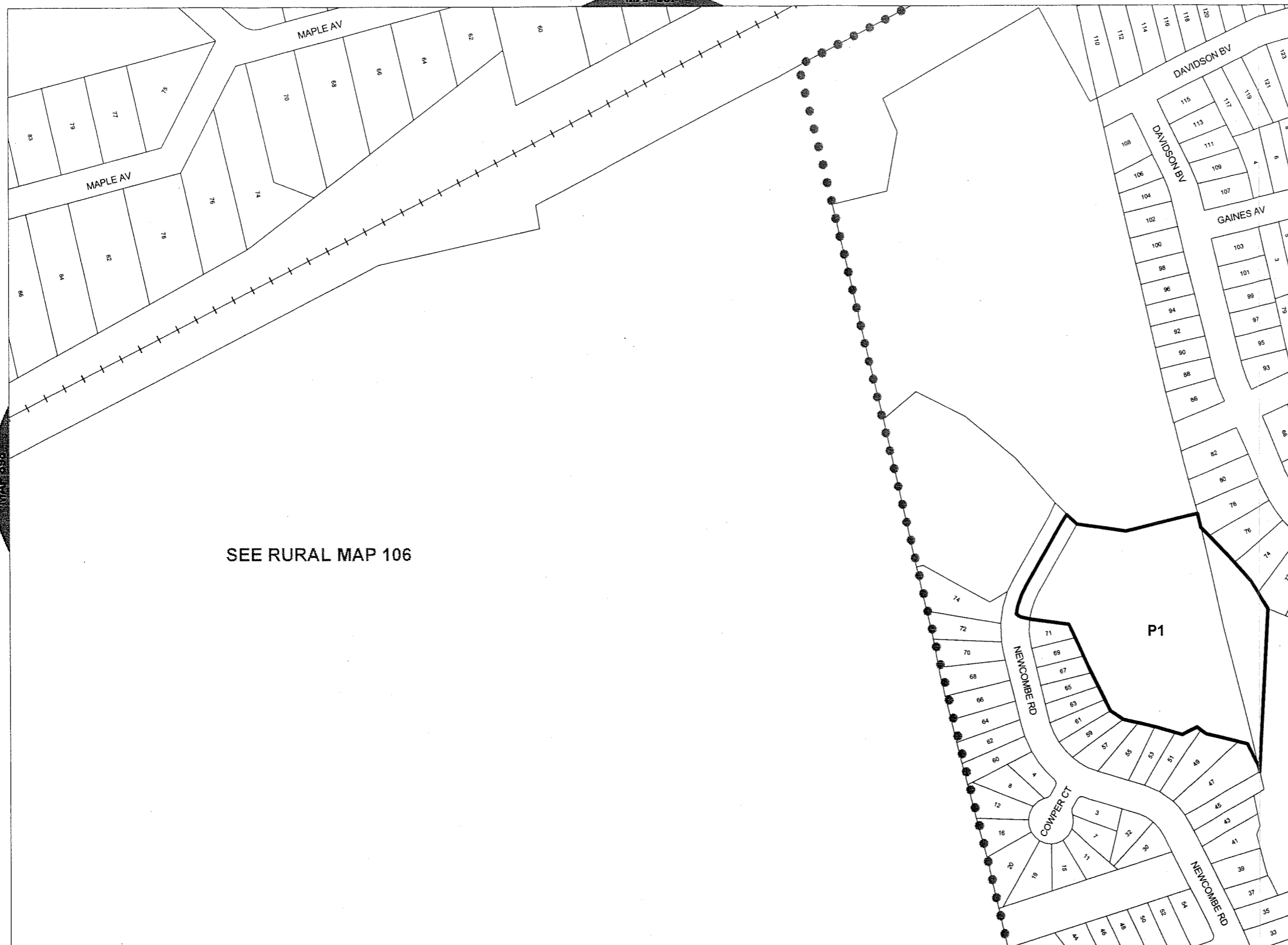
●●●● Urban Boundary



NORTH
SCALE 1 : 3,000

MAP 899 of Schedule 'A'

Plot Date 3/8/2006



SEE RURAL MAP 106



Hamilton
City of Hamilton
Zoning By-Law

Map Reference Number	By-Law Number	Effective Date of By-Law



SCALE 1 : 3,000

MAP 900 of Schedule 'A'

Plot Date 3/8/2006



Hamilton

City of Hamilton
Zoning By-Law

Map Reference Number	By-Law Number	Effective Date of By-Law



NORTH
SCALE 1 : 3,000

MAP 901 of Schedule 'A'

Plot Date 3/8/2006





Hamilton
City of Hamilton
Zoning By-Law

Map Reference Number	By-Law Number	Effective Date of By-Law



SCALE 1 : 3,000

MAP 902 of Schedule 'A'

Plot Date 3/8/2006





Hamilton
City of Hamilton
Zoning By-Law

Map Reference Number	By-Law Number	Effective Date of By-Law



NORTH
SCALE 1 : 3,000

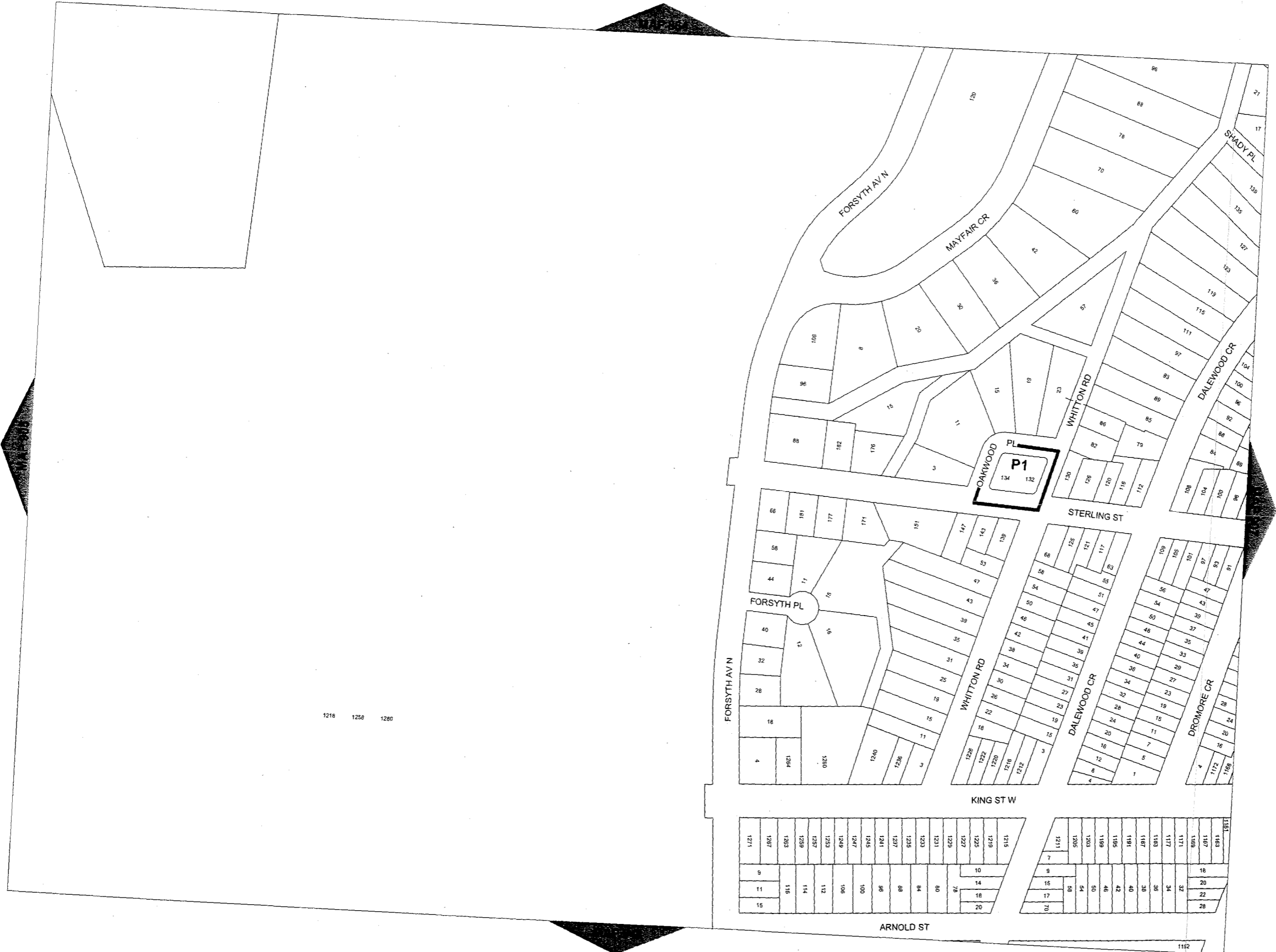
MAP 904 of Schedule 'A'

Plot Date 3/8/2006



Hamilton
City of Hamilton
Zoning By-Law

Map Reference Number	By-Law Number	Effective Date of By-Law



1216 1256 1280



SCALE 1 : 3,000

MAP 906 of Schedule 'A'

Plot Date 3/8/2006



Hamilton
City of Hamilton
Zoning By-Law

Map Reference Number	By-Law Number	Effective Date of By-Law



NORTH
SCALE 1 : 3,000

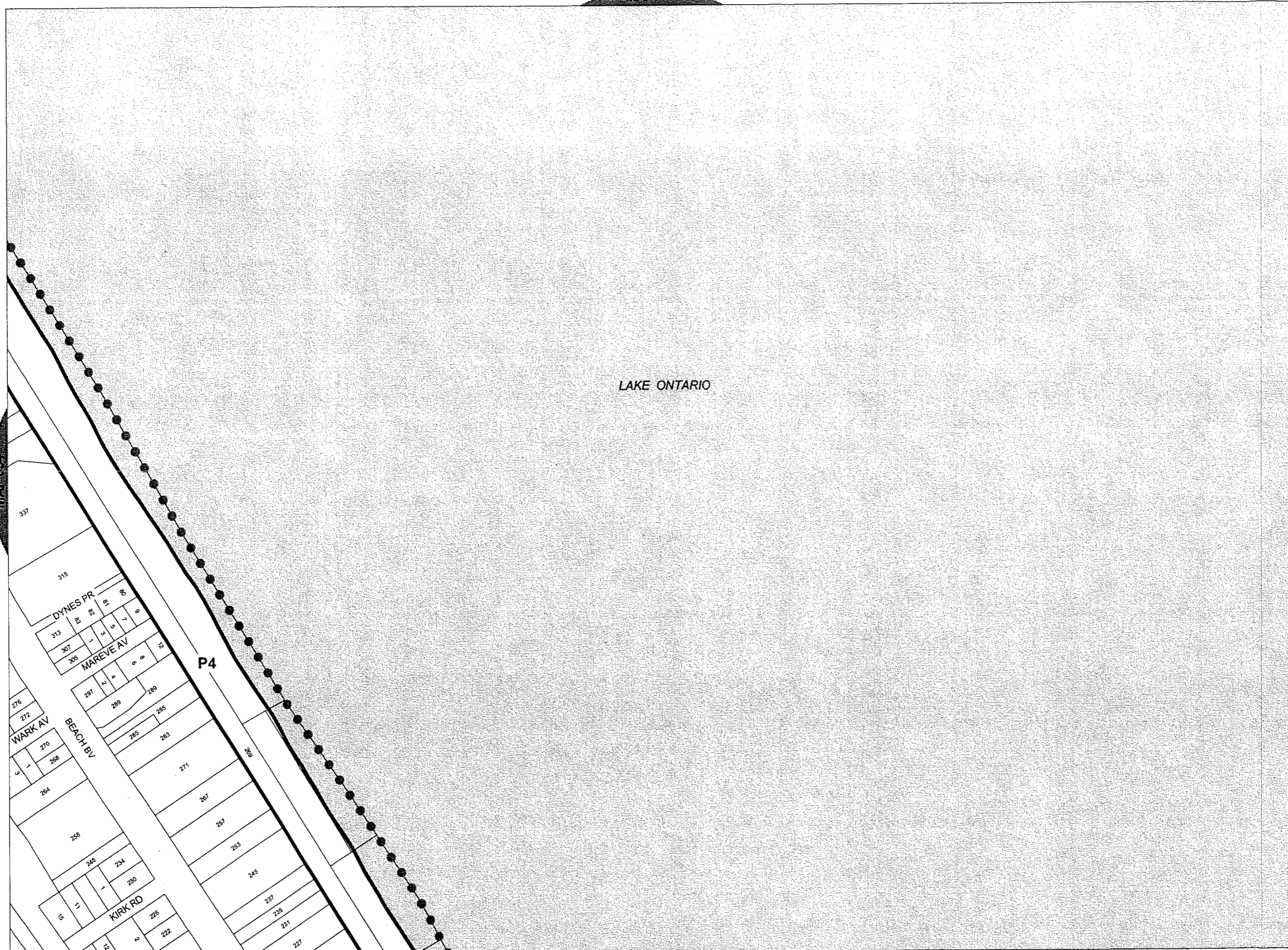
MAP 907 of Schedule 'A'

Plot Date 3/8/2006



Hamilton
City of Hamilton
Zoning By-Law

Map Reference Number	By-Law Number	Effective Date of By-Law



Legend

●●●● Urban Boundary



NORTH
SCALE 1 : 3,000

MAP 835 of Schedule 'A'

Plot Date 3/8/2006



Hamilton
City of Hamilton
Zoning By-Law

Map Reference Number	By-Law Number	Effective Date of By-Law

Legend

●●●● Urban Boundary



NORTH
SCALE 1 : 3,000

MAP 859 of Schedule 'A'

Plot Date 3/8/2006





Hamilton
City of Hamilton
Zoning By-Law

Map Reference Number	By-Law Number	Effective Date of By-Law



NORTH
SCALE 1 : 3,000

MAP 861 of Schedule 'A'

Plot Date 3/8/2006





Hamilton
City of Hamilton
Zoning By-Law

Map Reference Number	By-Law Number	Effective Date of By-Law

Legend

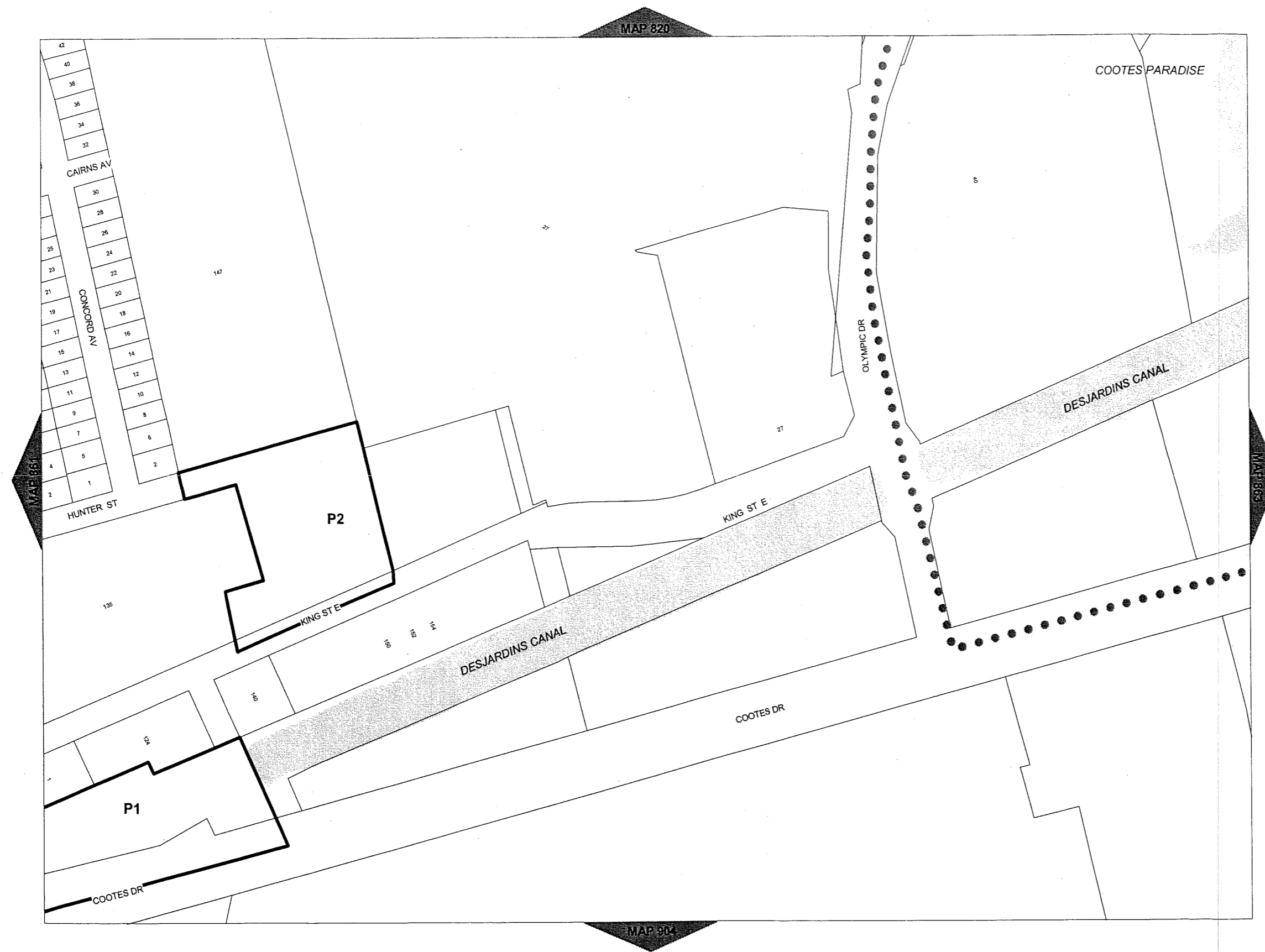
●●●● Urban Boundary



NORTH
SCALE 1 : 3,000

MAP 862 of Schedule 'A'

Plot Date 3/8/2006





Hamilton
City of Hamilton
Zoning By-Law

Map Reference Number	By-Law Number	Effective Date of By-Law

Legend

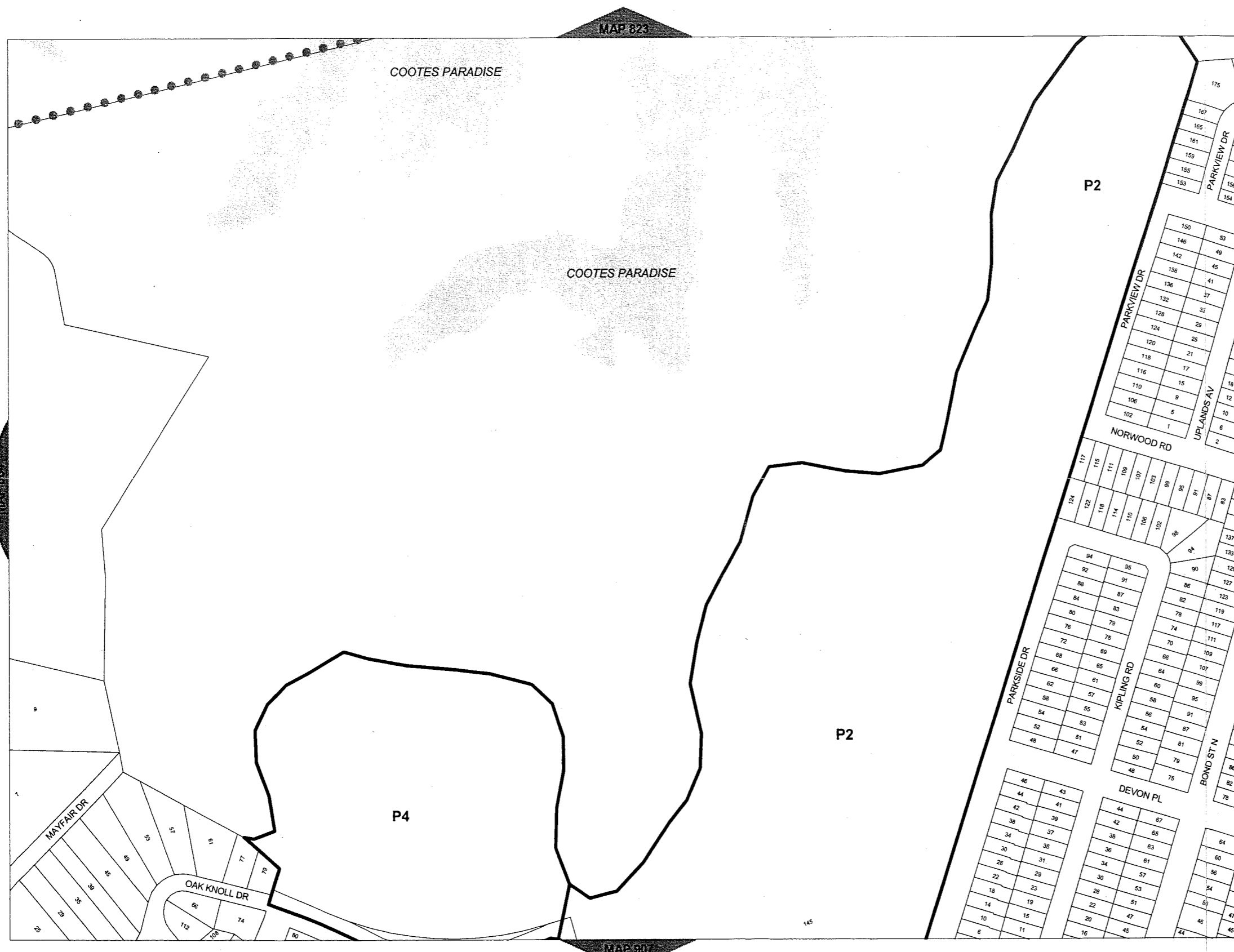
●●●● Urban Boundary



NORTH
SCALE 1 : 3,000

MAP 865 of Schedule 'A'

Plot Date 3/8/2006





Hamilton
City of Hamilton
Zoning By-Law

Map Reference Number	By-Law Number	Effective Date of By-Law



MAP 866 of Schedule 'A'

Plot Date 3/8/2006



Hamilton
City of Hamilton
Zoning By-Law

Map Reference Number	By-Law Number	Effective Date of By-Law

Legend

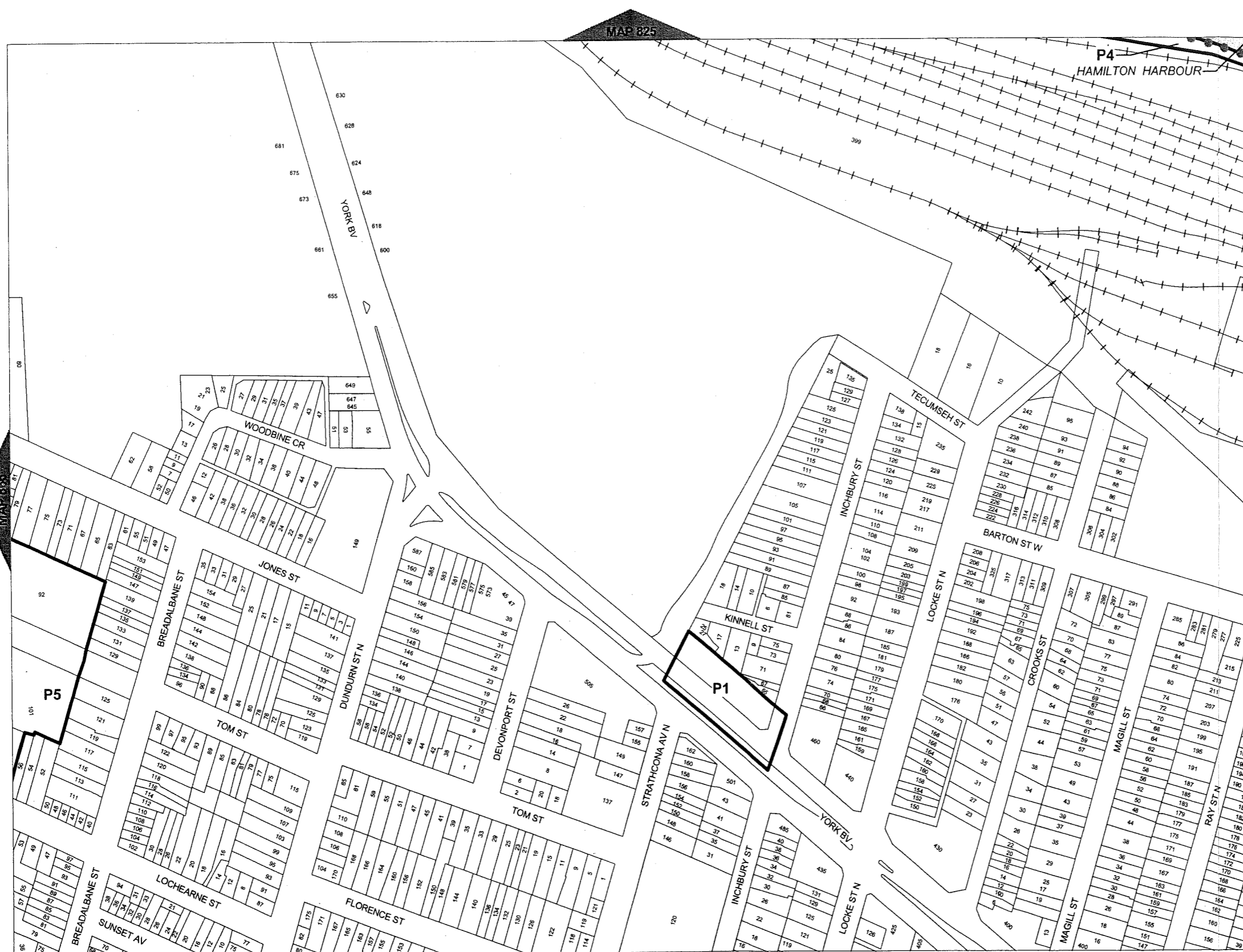
●●●● Urban Boundary



NORTH
SCALE 1 : 3,000

MAP 867 of Schedule 'A'

Plot Date 3/8/2006





Hamilton
City of Hamilton
Zoning By-Law

Map Reference Number	By-Law Number	Effective Date of By-Law

Legend

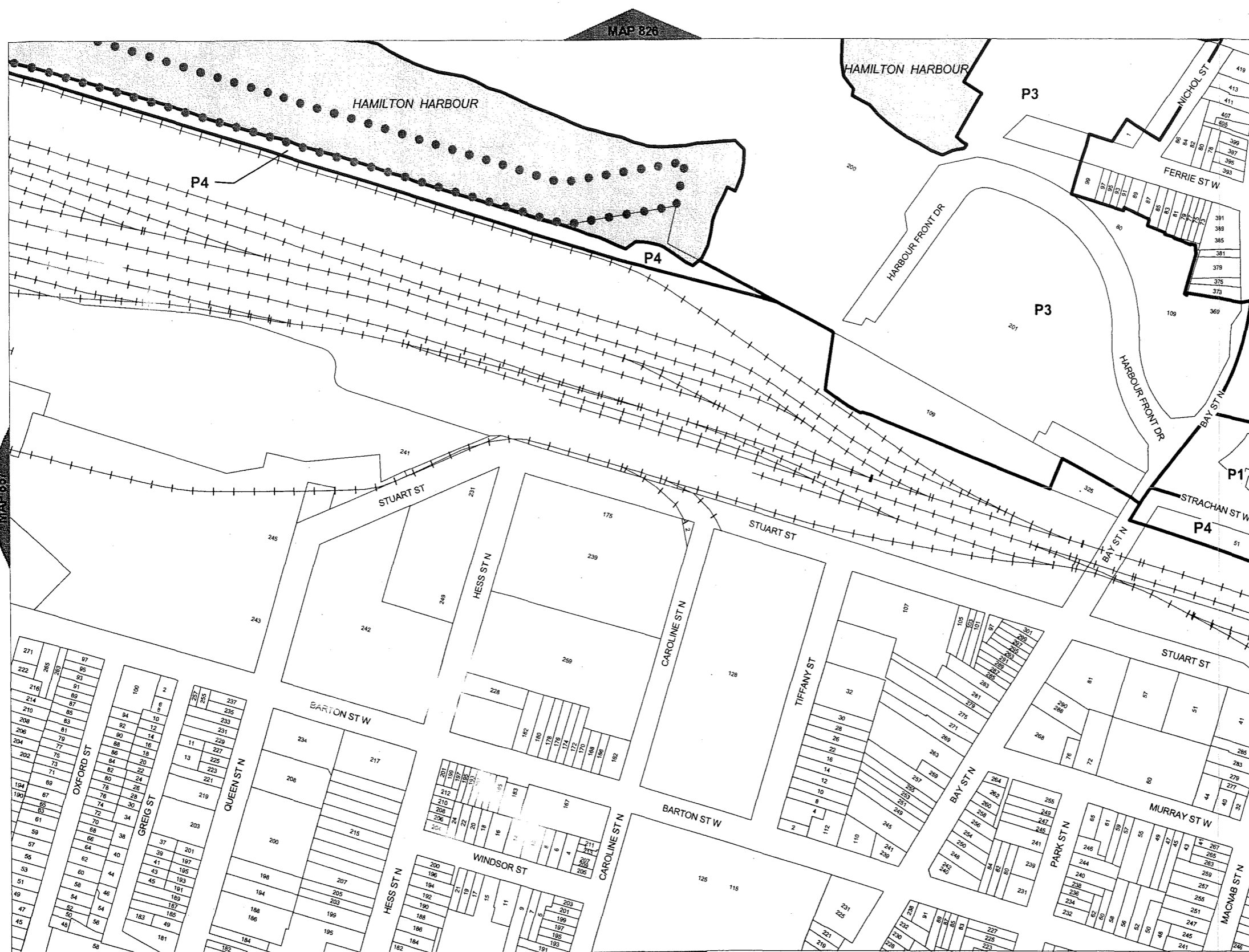
●●●● Urban Boundary



NORTH
SCALE 1 : 3,000

MAP 868 of Schedule 'A'

Plot Date 3/8/2006



MAP 826

MAP 910



Hamilton
City of Hamilton
Zoning By-Law

Map Reference Number	By-Law Number	Effective Date of By-Law



NORTH
SCALE 1 : 3,000

MAP 869 of Schedule 'A'

Plot Date 3/8/2006



Hamilton
City of Hamilton
Zoning By-Law

Map Reference Number	By-Law Number	Effective Date of By-Law



Legend

●●●● Urban Boundary



NORTH
SCALE 1 : 3,000

MAP 818 of Schedule 'A'

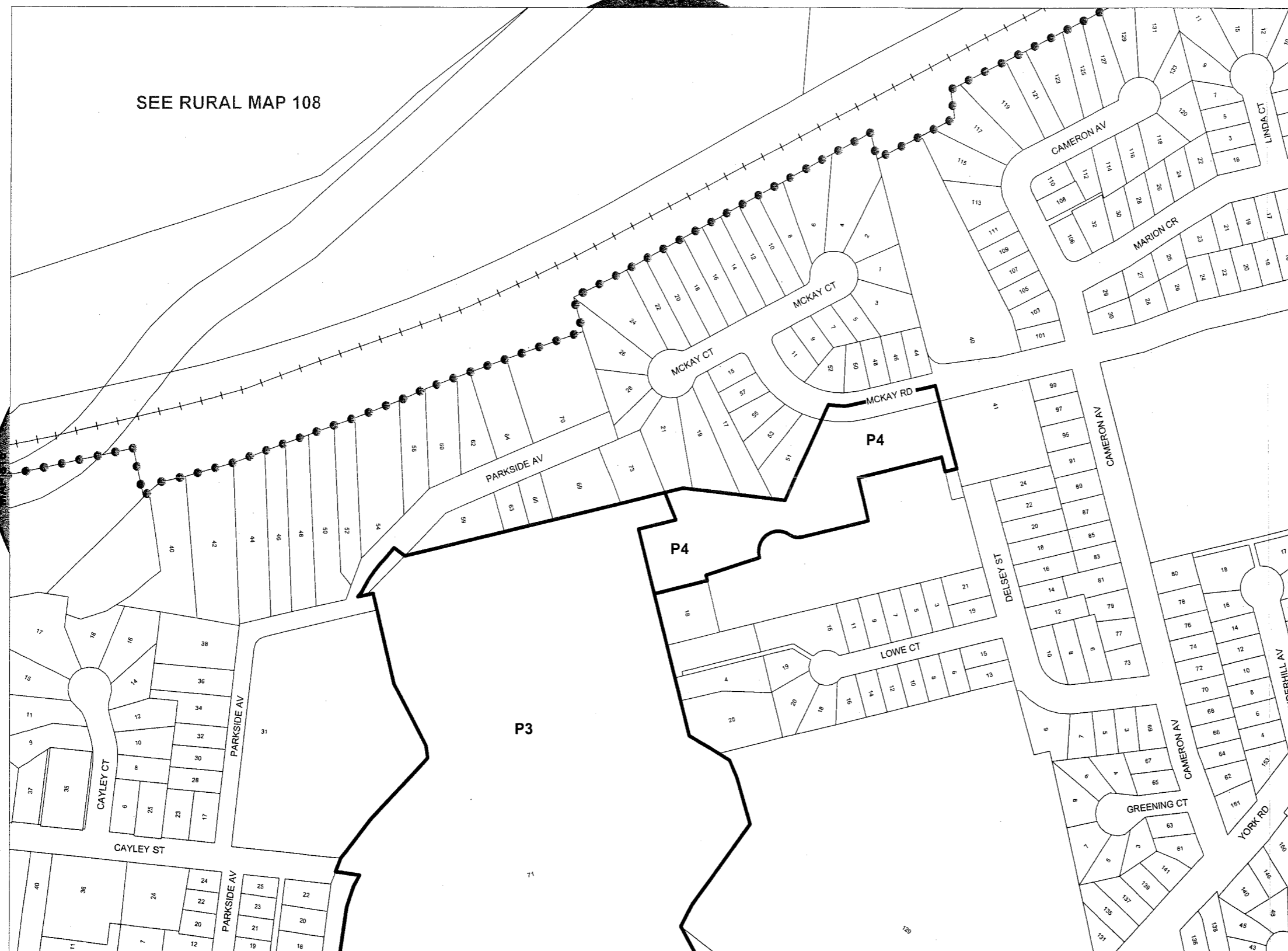
Plot Date 3/8/2006



Hamilton
City of Hamilton
Zoning By-Law

SEE RURAL MAP 108

Map Reference Number	By-Law Number	Effective Date of By-Law



Legend

●●●● Urban Boundary



NORTH
SCALE 1 : 3,000

MAP 819 of Schedule 'A'

Plot Date 3/8/2006



Hamilton
City of Hamilton
Zoning By-Law

Map Reference Number	By-Law Number	Effective Date of By-Law

Legend

●●●● Urban Boundary



NORTH
SCALE 1 : 3,000

MAP 820 of Schedule 'A'

Plot Date 3/8/2006





Hamilton
City of Hamilton
Zoning By-Law

Map Reference Number	By-Law Number	Effective Date of By-Law

Legend


●●●● Urban Boundary



NORTH
SCALE 1 : 3,000

MAP 823 of Schedule 'A'

Plot Date 3/8/2006





Hamilton
City of Hamilton
Zoning By-Law

Map Reference Number	By-Law Number	Effective Date of By-Law

Legend

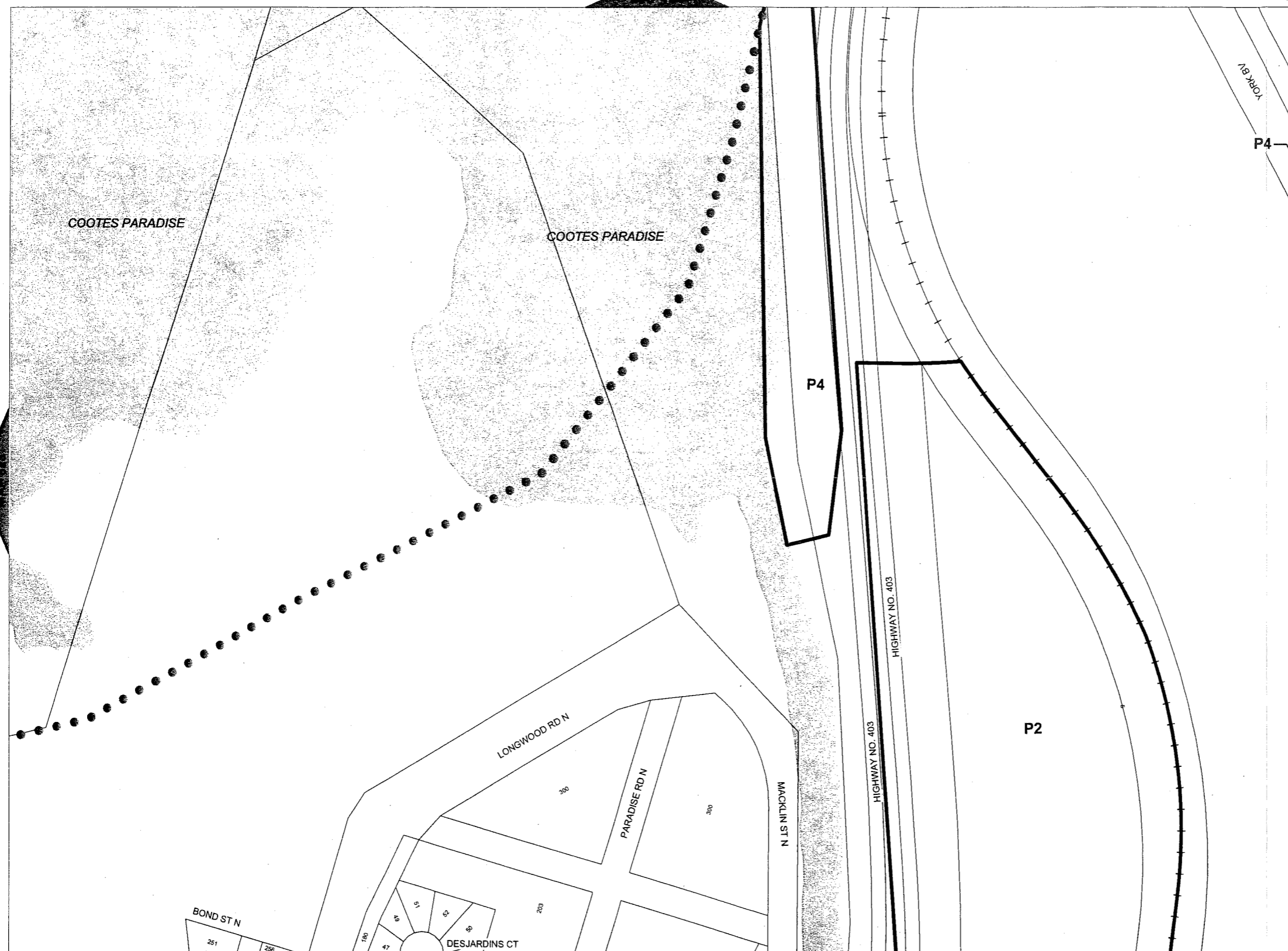
●●●● Urban Boundary



NORTH
SCALE 1 : 3,000

MAP 824 of Schedule 'A'

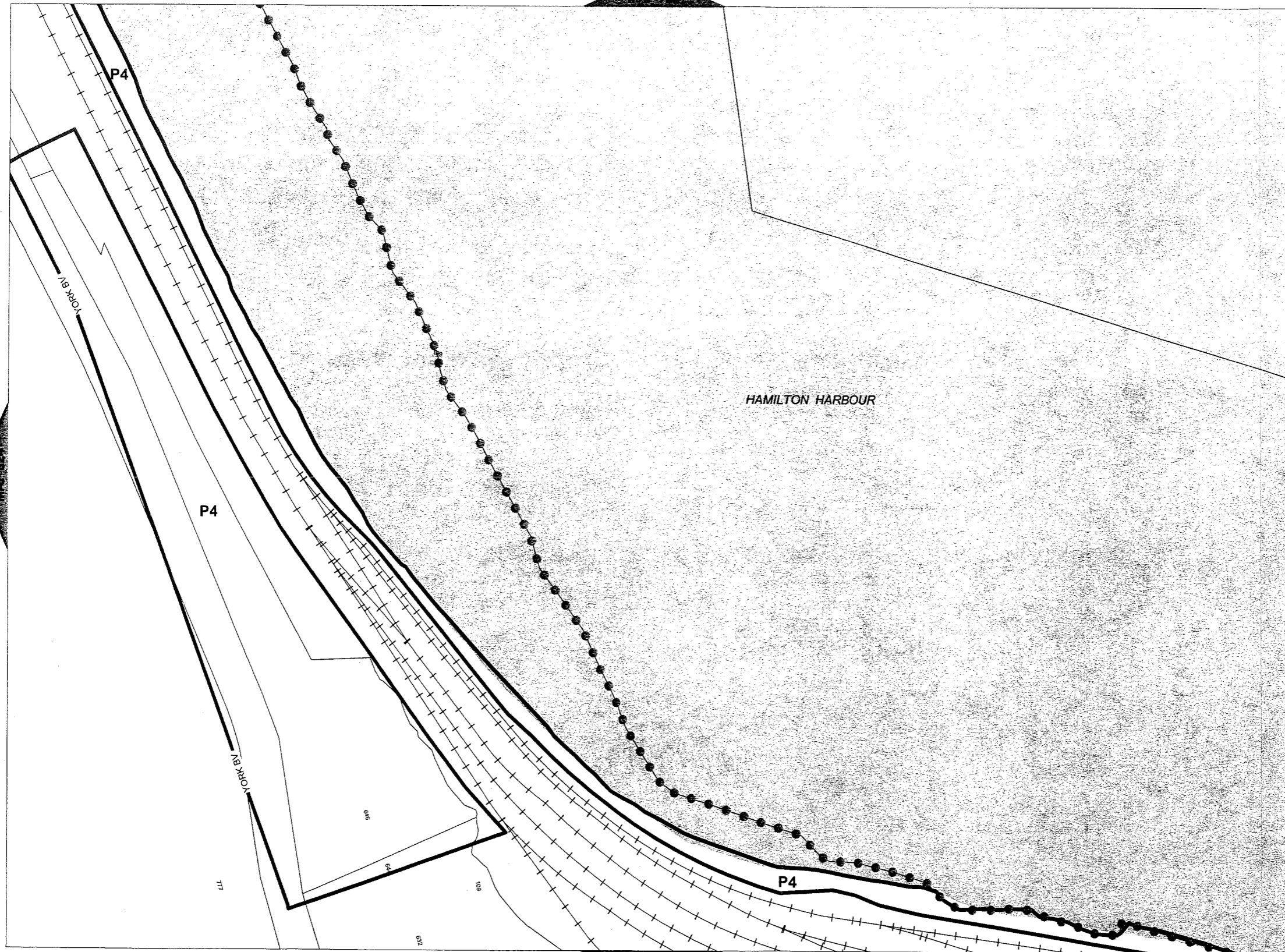
Plot Date 3/8/2006





Hamilton
City of Hamilton
Zoning By-Law

Map Reference Number	By-Law Number	Effective Date of By-Law



Legend

●●●● Urban Boundary



NORTH
SCALE 1 : 3,000

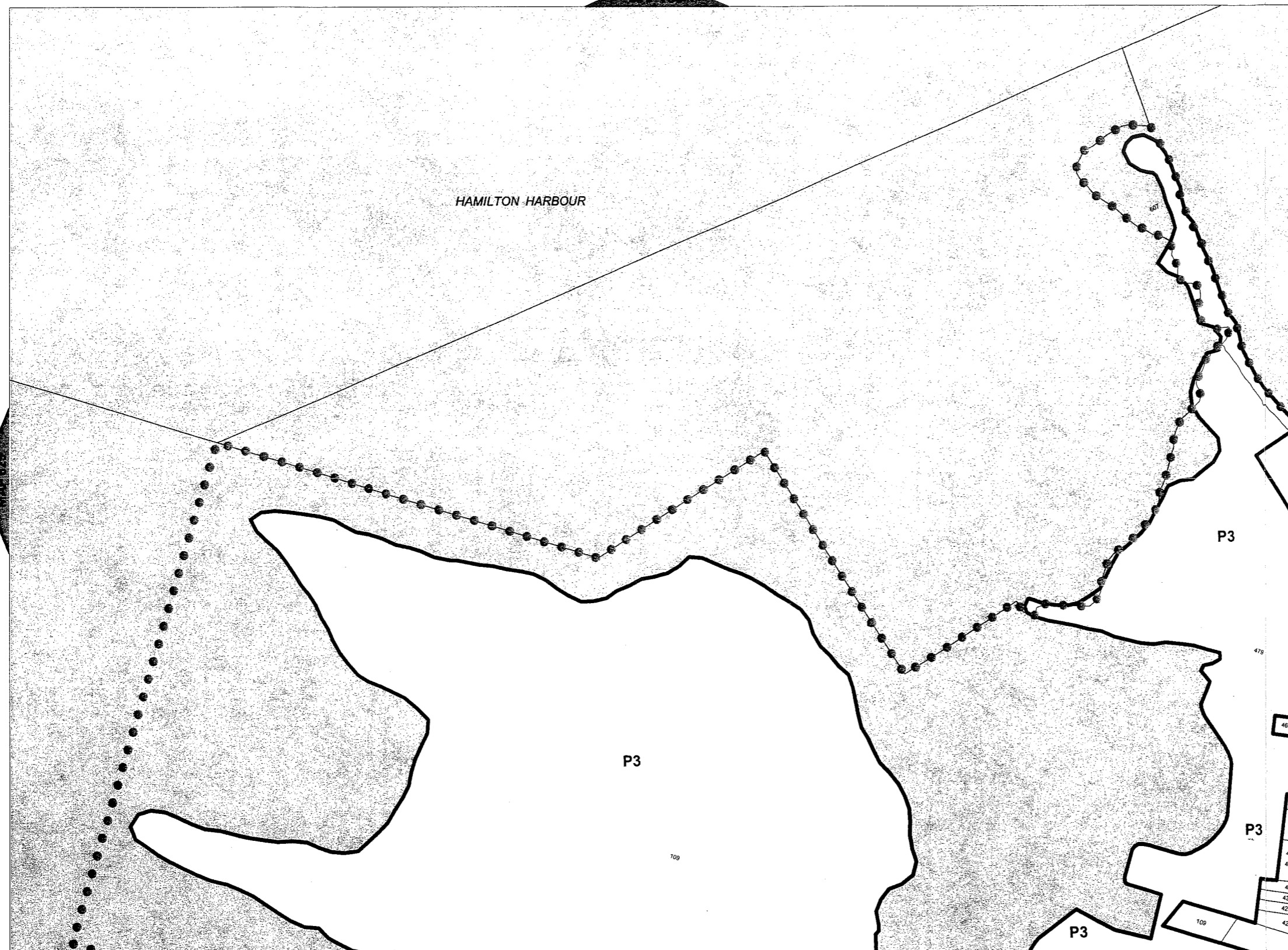
MAP 825 of Schedule 'A'

Plot Date 3/8/2006



Hamilton
City of Hamilton
Zoning By-Law

Map Reference Number	By-Law Number	Effective Date of By-Law



Legend

●●●● Urban Boundary



NORTH
SCALE 1 : 3,000

MAP 826 of Schedule 'A'

Plot Date 3/8/2006



Hamilton
City of Hamilton
Zoning By-Law

Map Reference Number	By-Law Number	Effective Date of By-Law

Legend

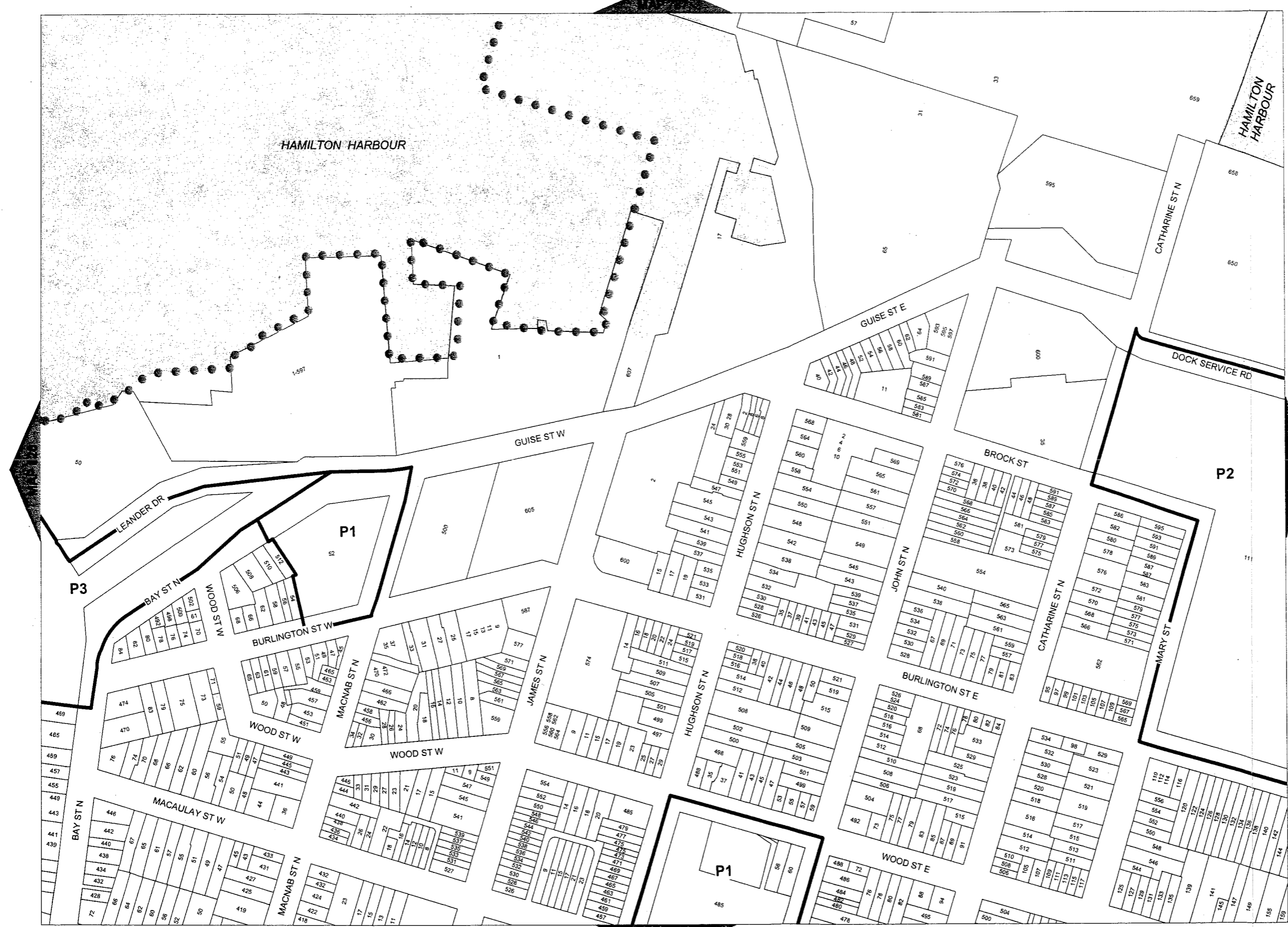
●●●● Urban Boundary



NORTH
SCALE 1 : 3,000

MAP 827 of Schedule 'A'

Plot Date 3/8/2006





Hamilton
City of Hamilton
Zoning By-Law

Map Reference Number	By-Law Number	Effective Date of By-Law

Legend

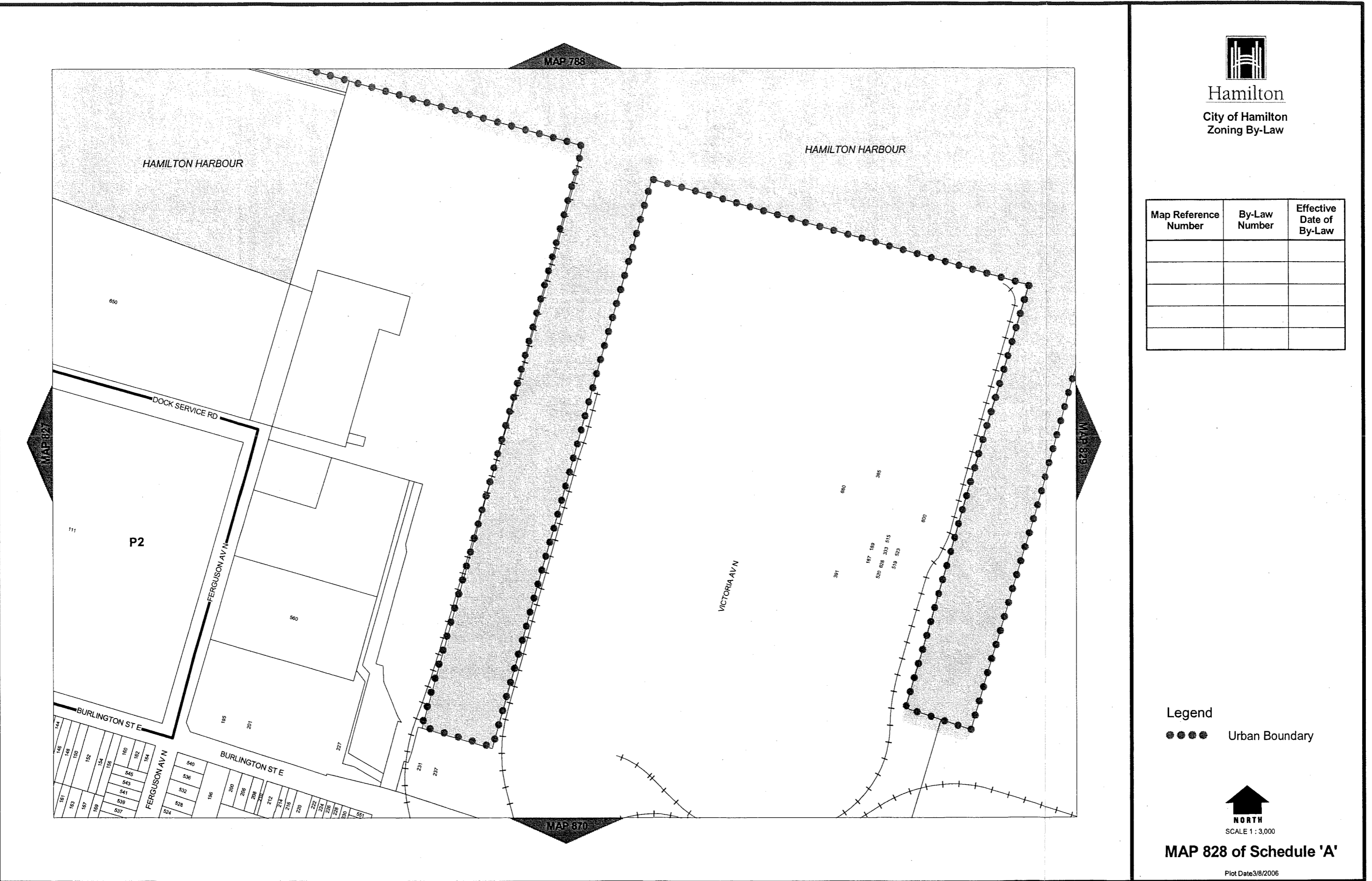
●●●● Urban Boundary



NORTH
SCALE 1 : 3,000

MAP 828 of Schedule 'A'

Plot Date 3/8/2006





Hamilton
City of Hamilton
Zoning By-Law

Map Reference Number	By-Law Number	Effective Date of By-Law

Legend

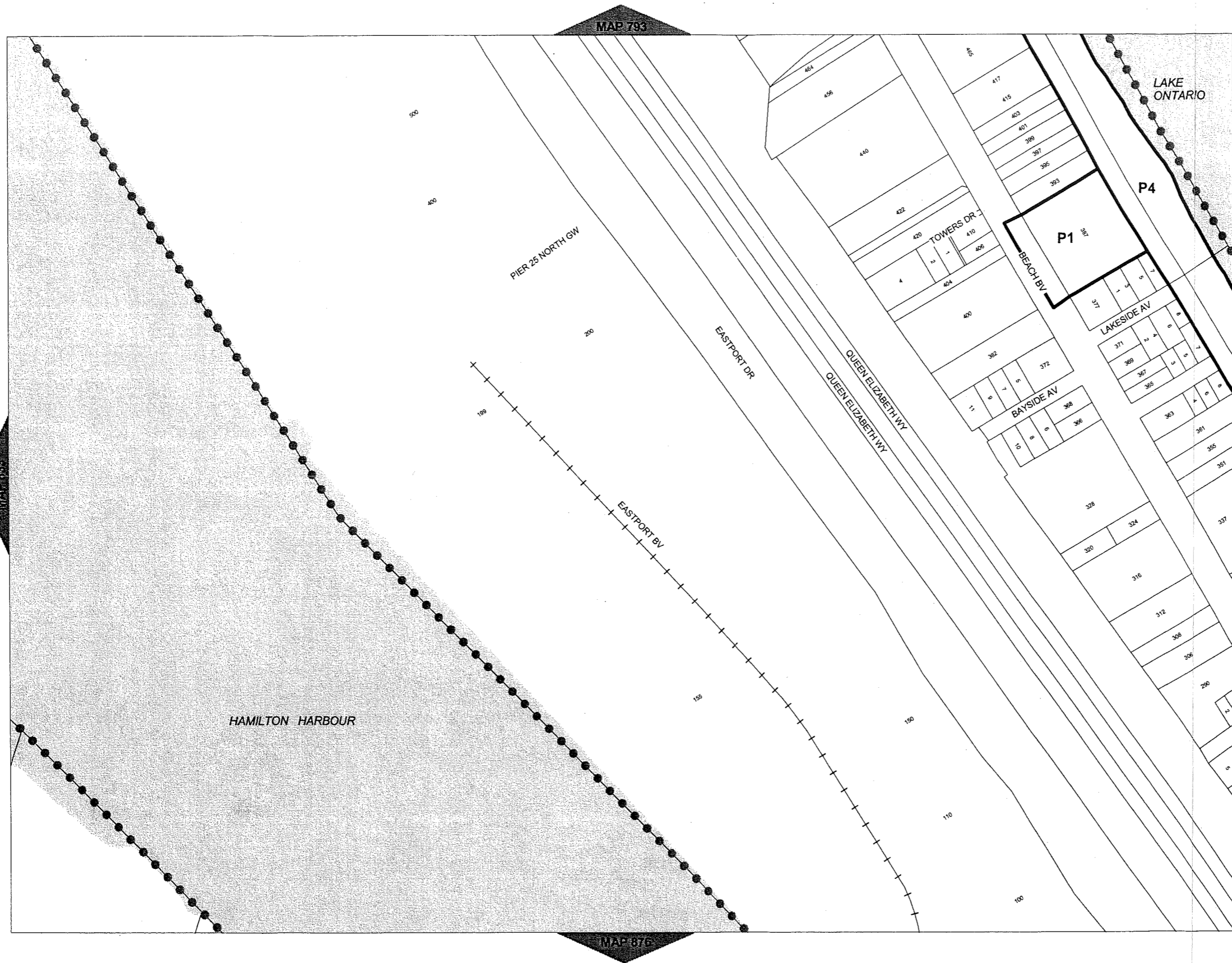
●●●● Urban Boundary



NORTH
SCALE 1 : 3,000

MAP 834 of Schedule 'A'

Plot Date 3/8/2006





Hamilton
City of Hamilton
Zoning By-Law

Map Reference Number	By-Law Number	Effective Date of By-Law

Legend

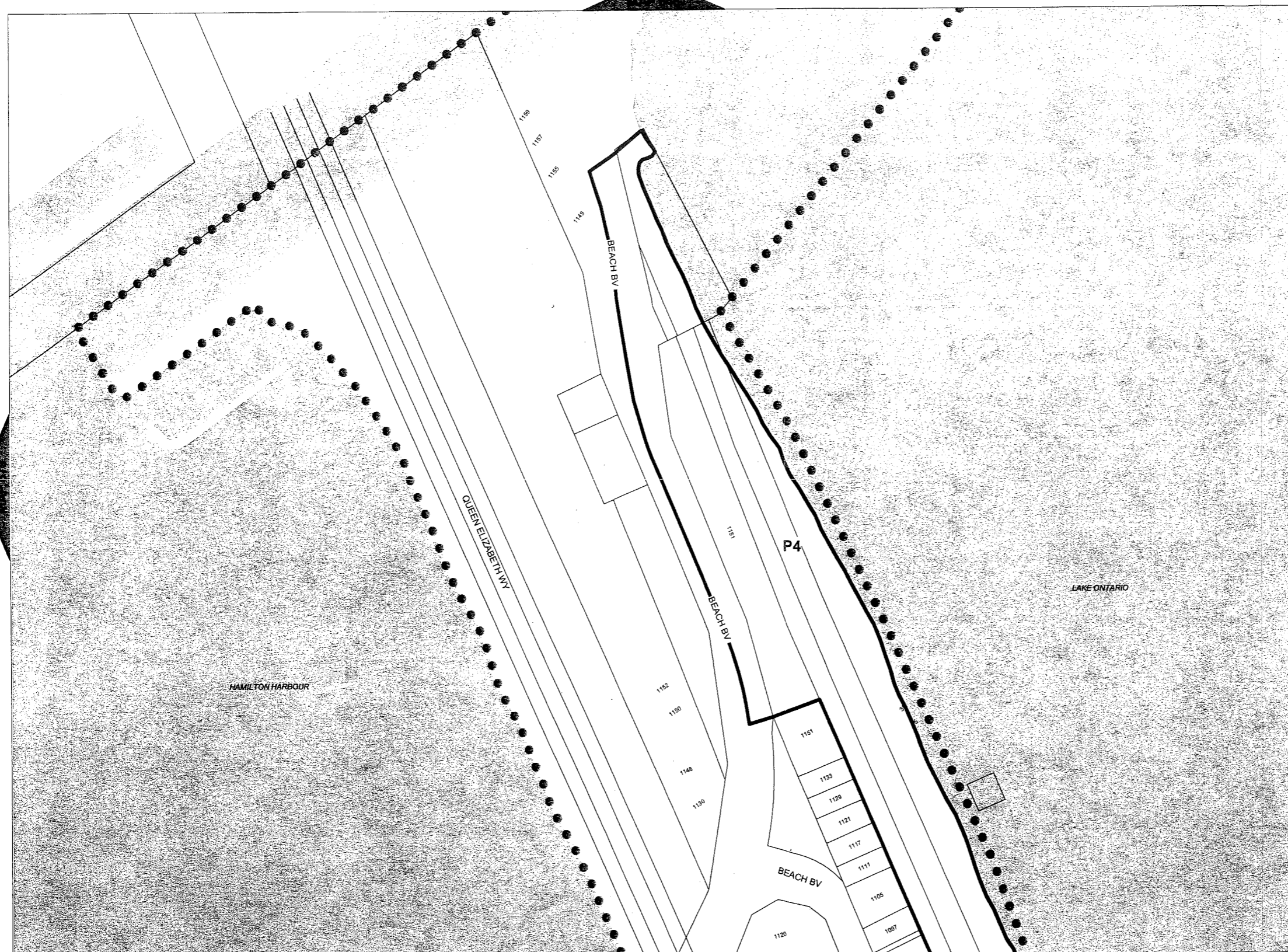
●●●● Urban Boundary



NORTH
SCALE 1 : 3,000

MAP 680 of Schedule 'A'

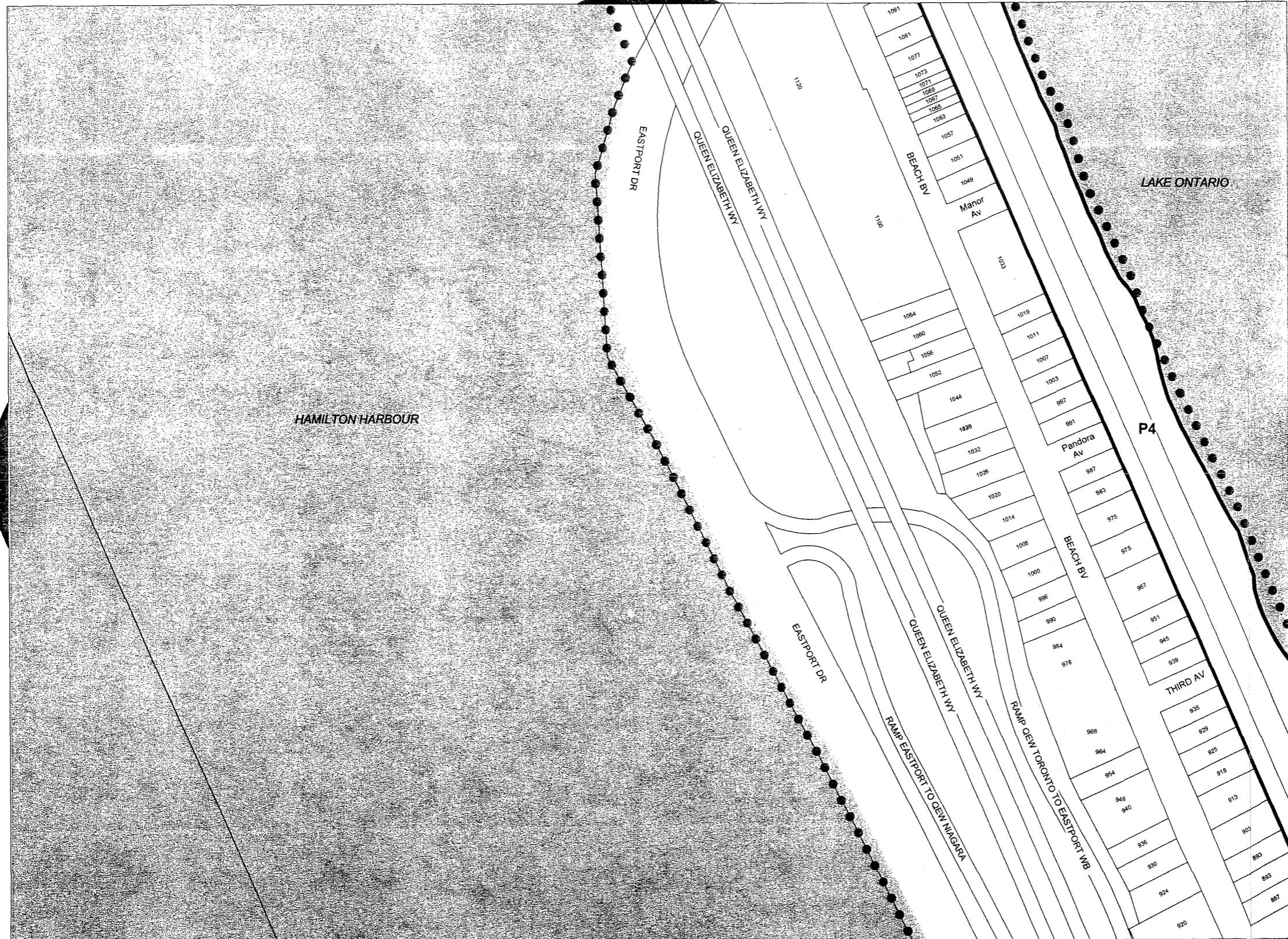
Plot Date 4/24/2006





Hamilton
City of Hamilton
Zoning By-Law

Map Reference Number	By-Law Number	Effective Date of By-Law



Legend

●●●● Urban Boundary



NORTH
SCALE 1 : 3,000


MAP 715 of Schedule 'A'

Plot Date 3/8/2006



Hamilton
City of Hamilton
Zoning By-Law

Map Reference Number	By-Law Number	Effective Date of By-Law



Legend

●●●● Urban Boundary



NORTH
SCALE 1 : 3,000

MAP 716 of Schedule 'A'

Plot Date 3/8/2006



Hamilton
City of Hamilton
Zoning By-Law

Map Reference Number	By-Law Number	Effective Date of By-Law



Legend

●●●● Urban Boundary



NORTH
SCALE 1 : 3,000

MAP 743 of Schedule 'A'

Plot Date 3/8/2006



Hamilton
City of Hamilton
Zoning By-Law

Map Reference Number	By-Law Number	Effective Date of By-Law

Legend


●●●● Urban Boundary



NORTH
SCALE 1 : 3,000

MAP 753 of Schedule 'A'

Plot Date 3/8/2006





Hamilton
City of Hamilton
Zoning By-Law

Map Reference Number	By-Law Number	Effective Date of By-Law

SEE RURAL MAP 96



Legend

●●●● Urban Boundary



NORTH
SCALE 1 : 3,000

MAP 780 of Schedule 'A'

Plot Date 3/8/2006



Hamilton
City of Hamilton
Zoning By-Law

Map Reference Number	By-Law Number	Effective Date of By-Law

Legend

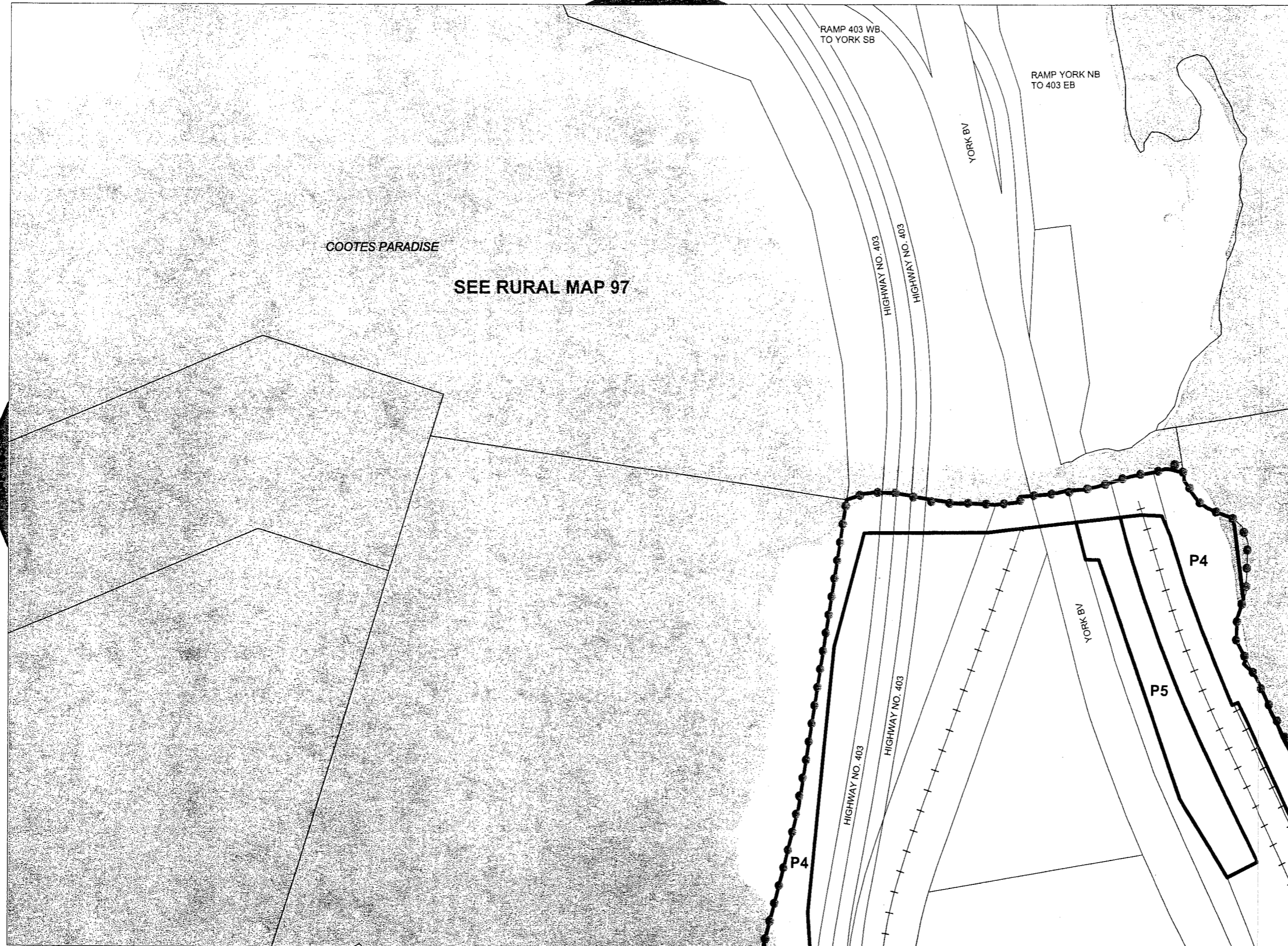
●●●● Urban Boundary



NORTH
SCALE 1 : 3,000

MAP 784 of Schedule 'A'

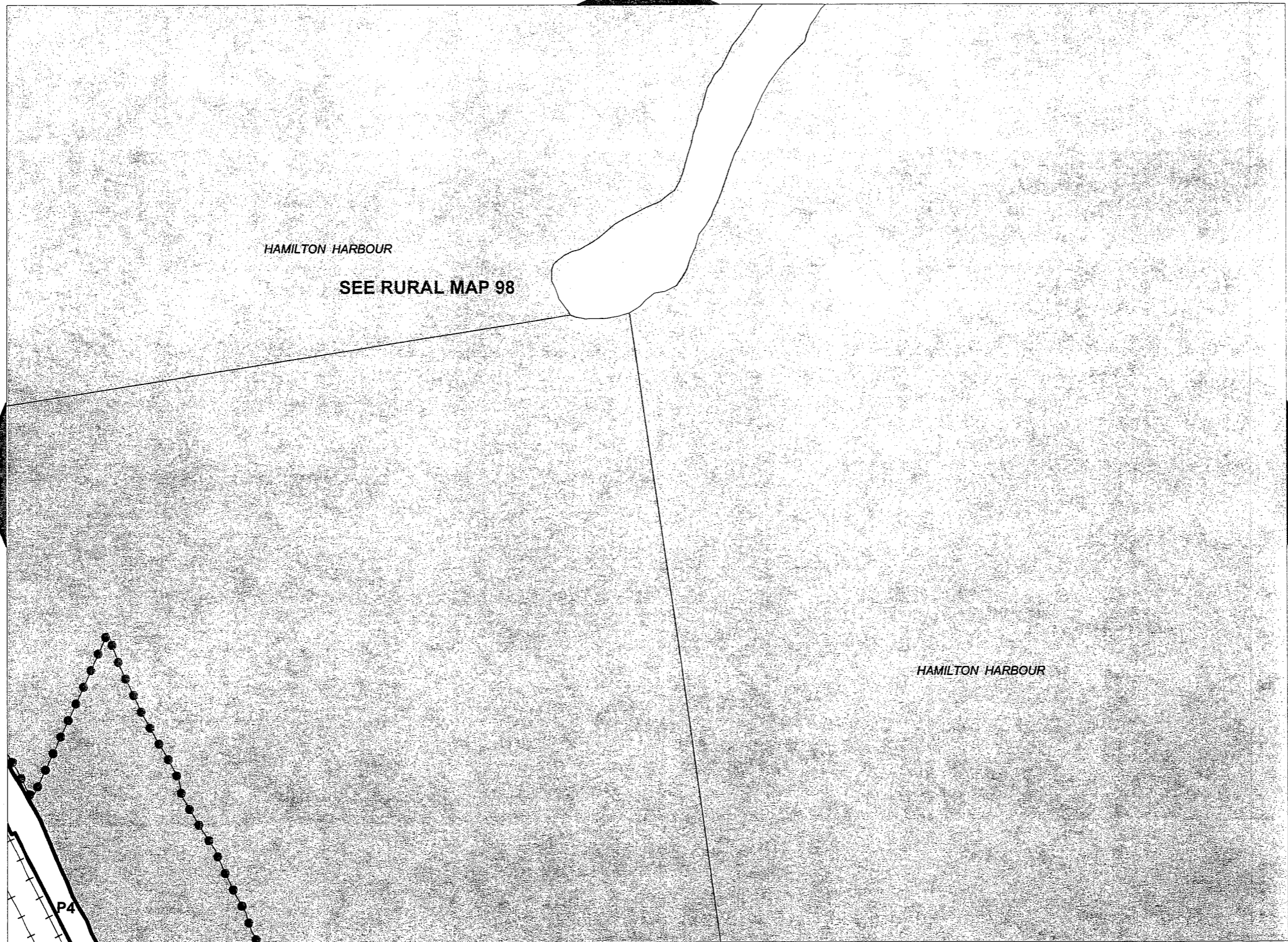
Plot Date 3/8/2006





Hamilton
City of Hamilton
Zoning By-Law

Map Reference Number	By-Law Number	Effective Date of By-Law



Legend

●●●● Urban Boundary



SCALE 1 : 3,000

MAP 785 of Schedule 'A'

Plot Date 3/6/2006



Hamilton
City of Hamilton
Zoning By-Law

Map Reference Number	By-Law Number	Effective Date of By-Law



Legend
●●●● Urban Boundary



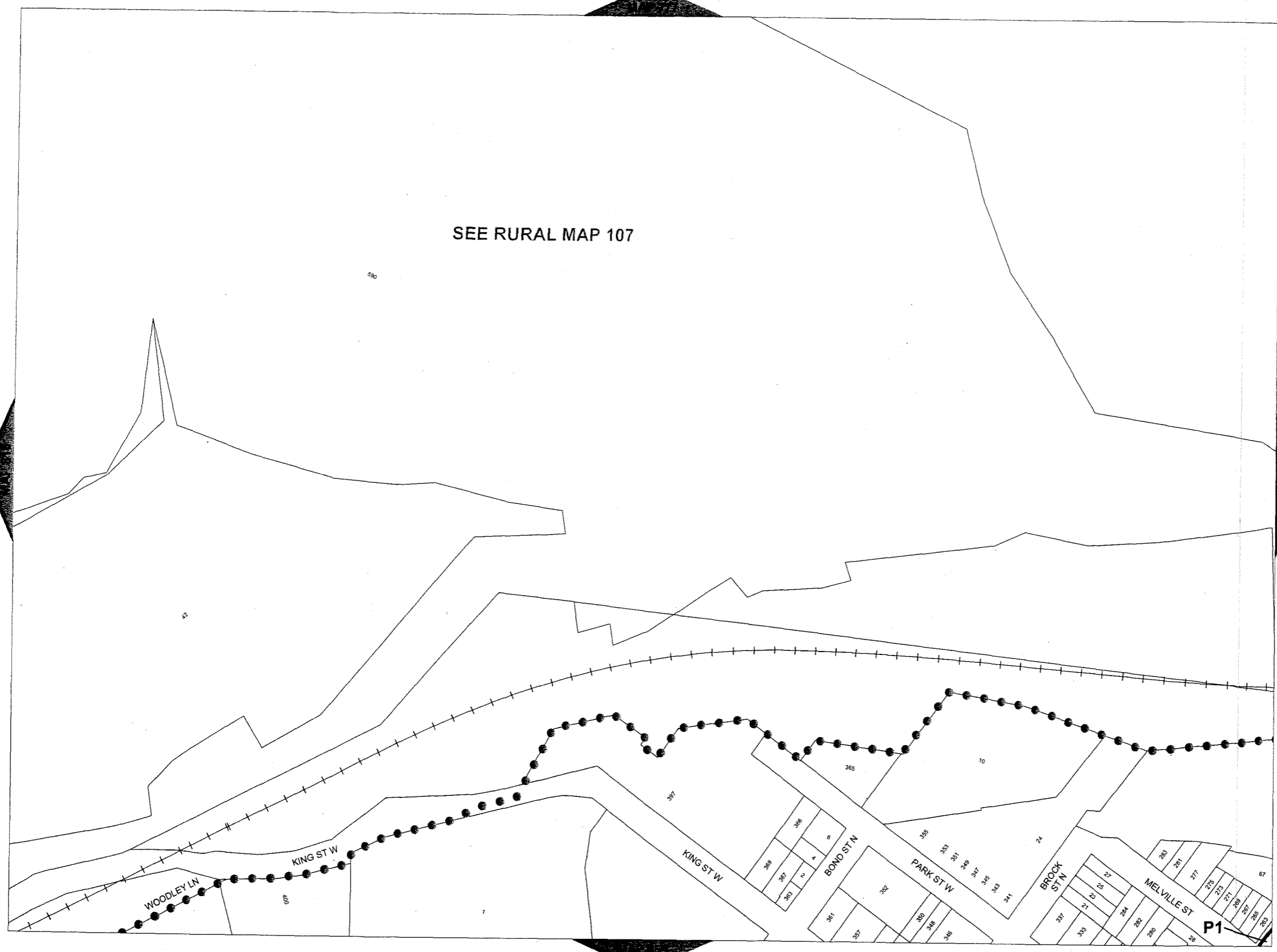
MAP 793 of Schedule 'A'

Plot Date 3/8/2006



Hamilton
City of Hamilton
Zoning By-Law

Map Reference Number	By-Law Number	Effective Date of By-Law



Legend

●●●● Urban Boundary



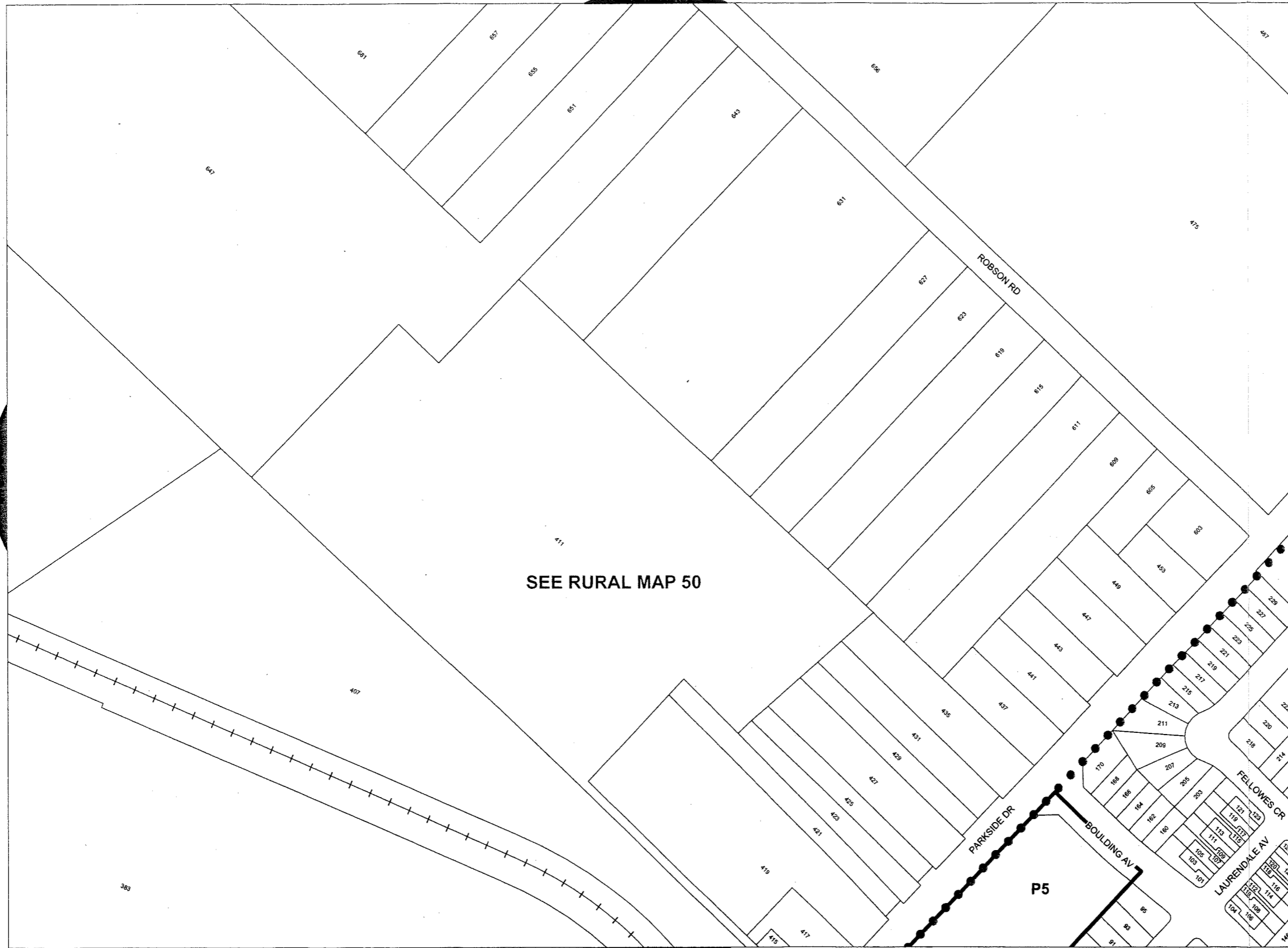
MAP 817 of Schedule 'A'

Plot Date 3/8/2006



Hamilton
City of Hamilton
Zoning By-Law

Map Reference Number	By-Law Number	Effective Date of By-Law



Legend

●●●● Urban Boundary



NORTH
SCALE 1 : 3,000

MAP 382 of Schedule 'A'

Plot Date 9/8/2006



Hamilton
City of Hamilton
Zoning By-Law

Map Reference Number	By-Law Number	Effective Date of By-Law

Legend

●●●● Urban Boundary



NORTH
SCALE 1 : 3,000

MAP 413 of Schedule 'A'

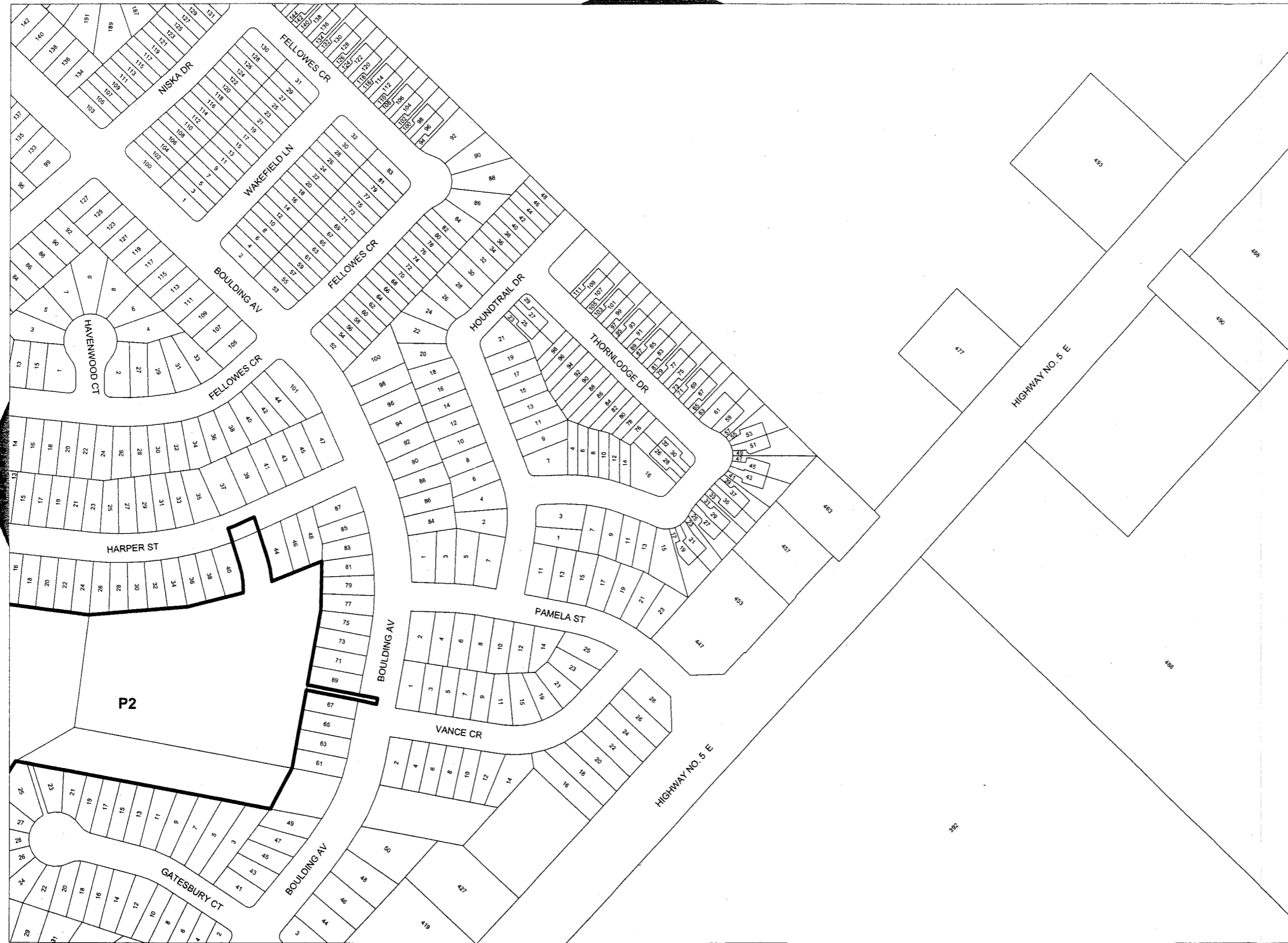
Plot Date 3/8/2006





Hamilton
City of Hamilton
Zoning By-Law

Map Reference Number	By-Law Number	Effective Date of By-Law



NORTH
SCALE 1 : 3,000

MAP 414 of Schedule 'A'

Plot Date 3/8/2006



Hamilton
City of Hamilton
Zoning By-Law

Map Reference Number	By-Law Number	Effective Date of By-Law

Legend

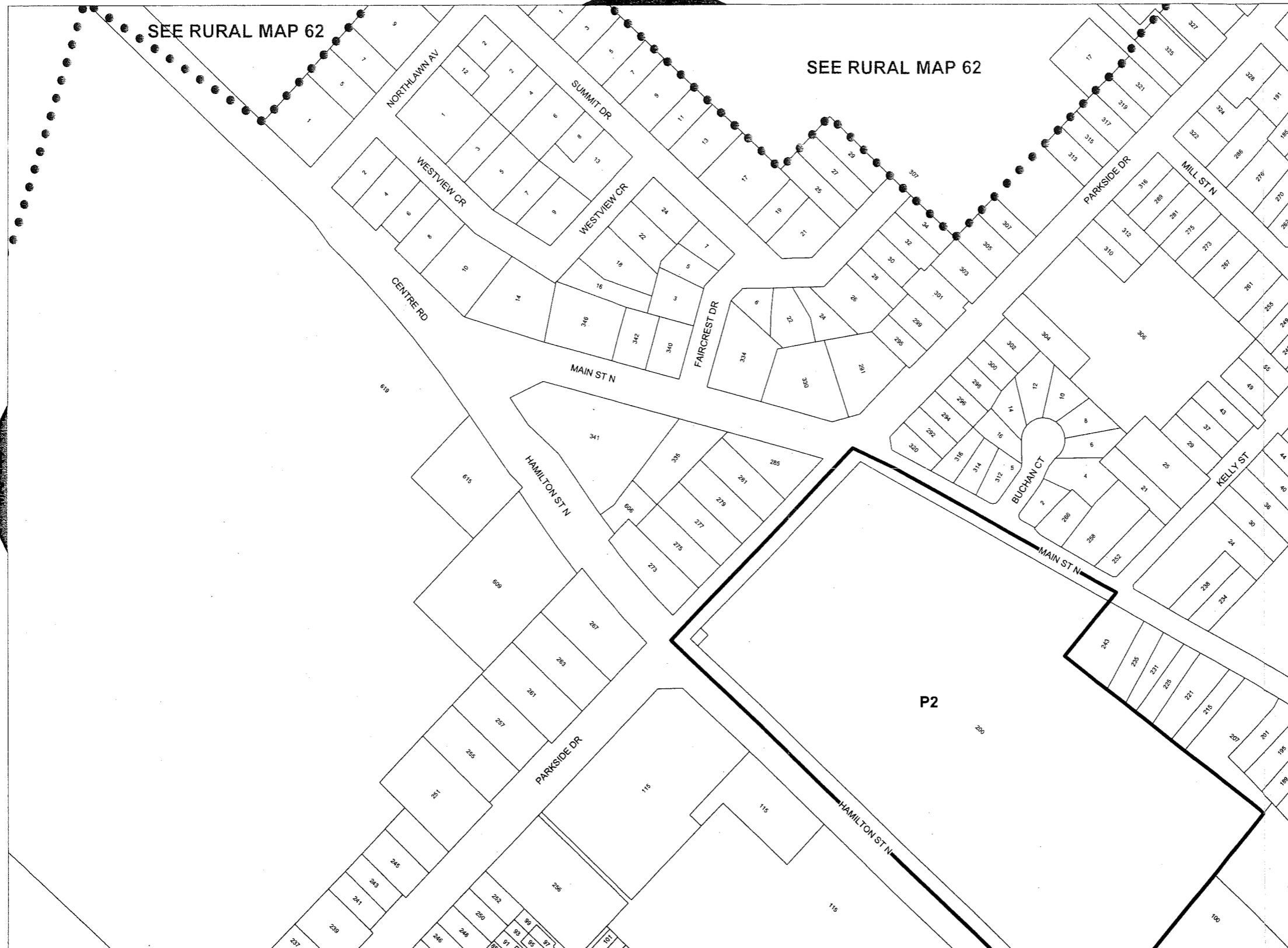
●●●● Urban Boundary



NORTH
SCALE 1 : 3,000

MAP 445 of Schedule 'A'

Plot Date 3/8/2006



SEE RURAL MAP 62

SEE RURAL MAP 62



Hamilton
City of Hamilton
Zoning By-Law

Map Reference Number	By-Law Number	Effective Date of By-Law



NORTH
SCALE 1 : 3,000

MAP 481 of Schedule 'A'

Plot Date 3/8/2006





Hamilton
City of Hamilton
Zoning By-Law

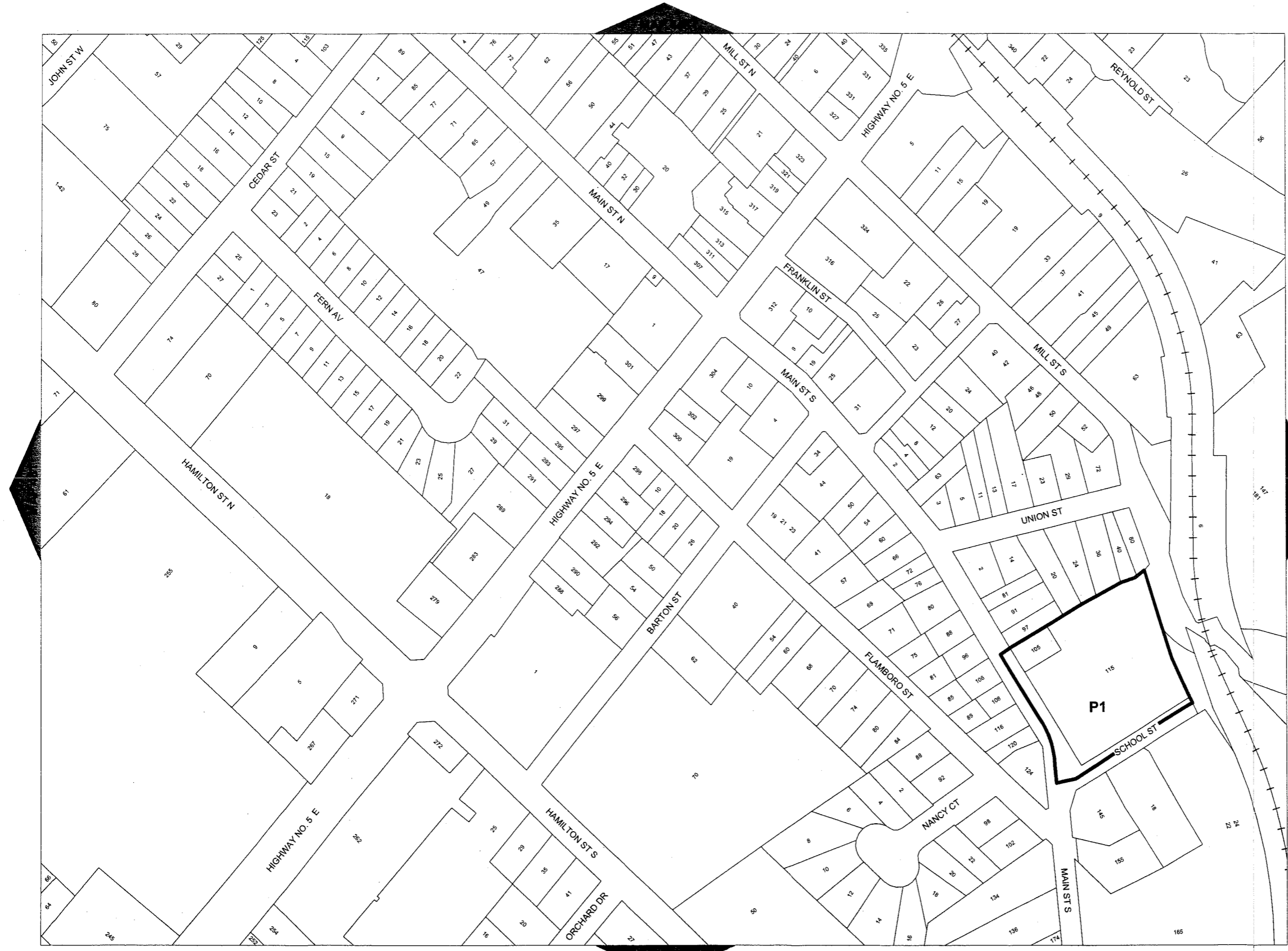
Map Reference Number	By-Law Number	Effective Date of By-Law



SCALE 1 : 3,000

MAP 482 of Schedule 'A'

Plot Date 3/8/2006





Hamilton
City of Hamilton
Zoning By-Law

Map Reference Number	By-Law Number	Effective Date of By-Law

Legend

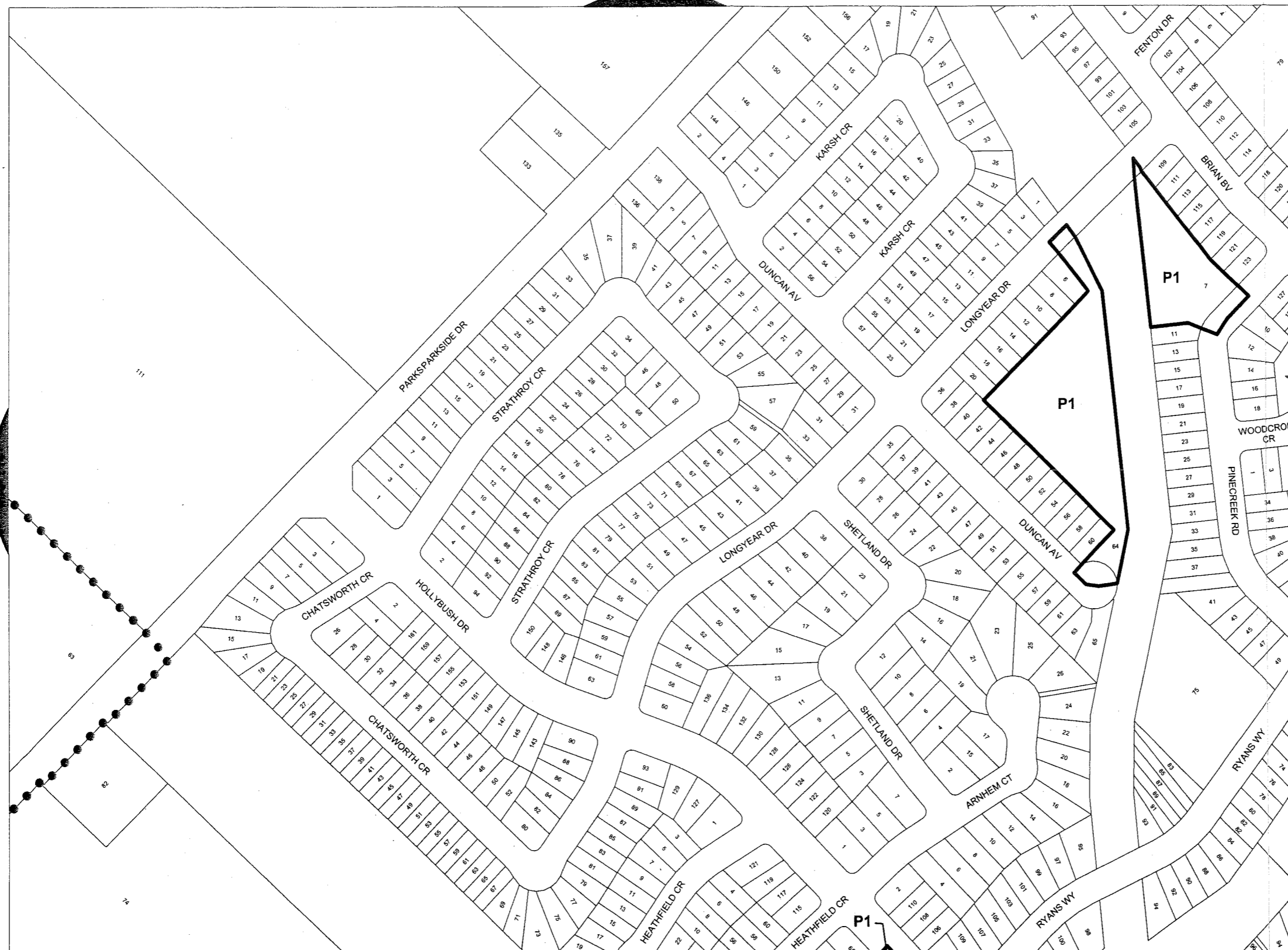
●●●● Urban Boundary



NORTH
SCALE 1 : 3,000

MAP 515 of Schedule 'A'

Plot Date: 3/8/2006





Hamilton
City of Hamilton
Zoning By-Law

Map Reference Number	By-Law Number	Effective Date of By-Law

Legend

●●●● Urban Boundary



NORTH
SCALE 1 : 3,000

MAP 516 of Schedule 'A'

Plot Date 3/8/2006





Hamilton
City of Hamilton
Zoning By-Law

Map Reference Number	By-Law Number	Effective Date of By-Law



NORTH
SCALE 1 : 3,000

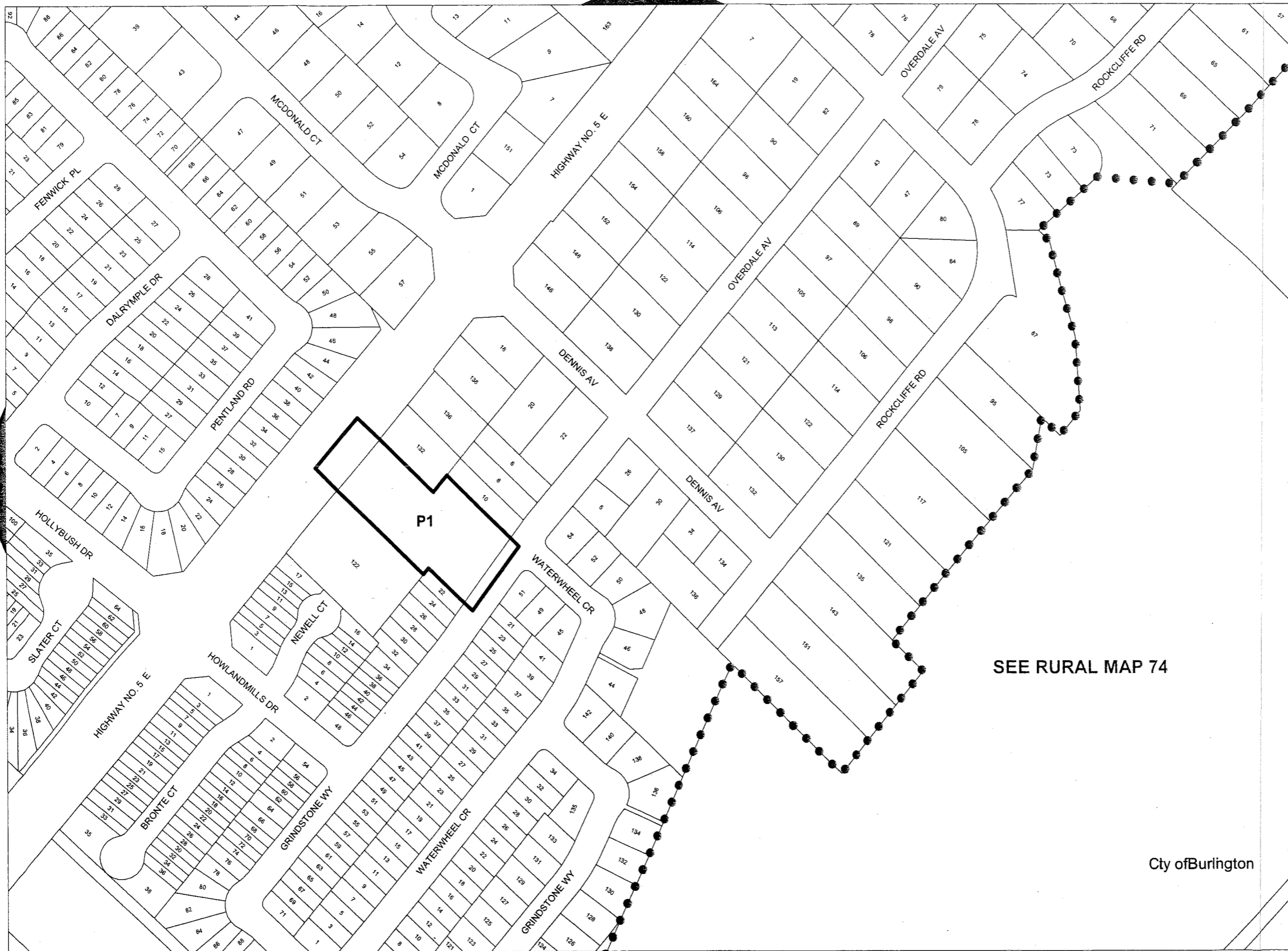
MAP 549 of Schedule 'A'

Plot Date 3/8/2006



Hamilton
City of Hamilton
Zoning By-Law

Map Reference Number	By-Law Number	Effective Date of By-Law



Legend

●●●● Urban Boundary



NORTH
SCALE 1 : 3,000

MAP 550 of Schedule 'A'

Plot Date 3/8/2006